

Scaled data based on original data using  
LM-79-08 Approved Method: Electrical and Photometric Measurements of Solid-State  
Lighting Products

Test Report Prepared for  
Cooper Lighting Solutions  
(formerly Eaton)

Brand: LUMIERE

Report Number: P220344 (CONVERTED FROM TYPE C PHOTOMETRY)

Luminaire Tested: **1002-[A1, P1, S1, SU1]-[RW, RI]-LED4097-S-BK-L1-UNV**

Issue Date: 3/3/2020

**Test Information**

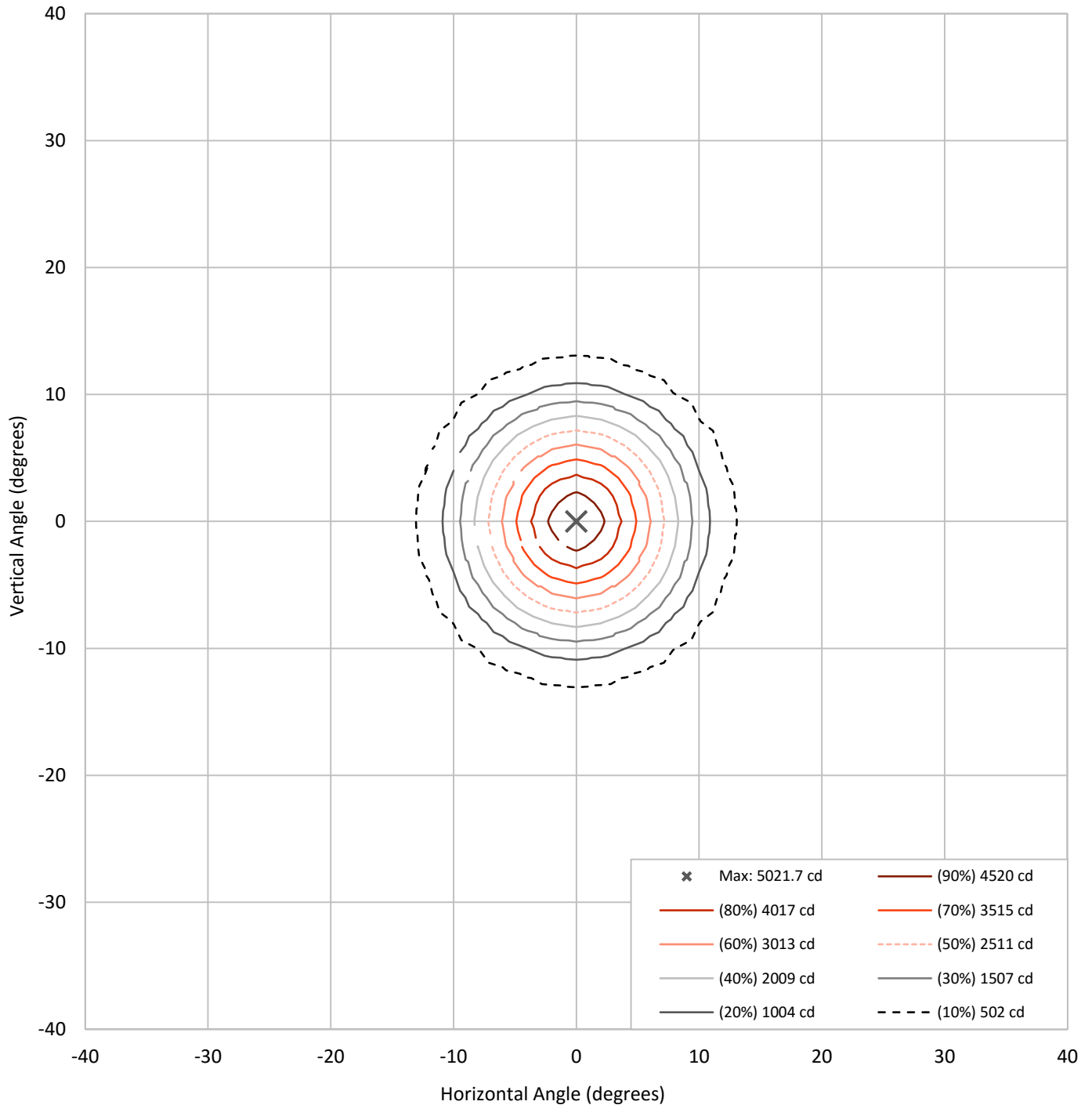
Test Method: LM-79-08  
Report Number: P220344 (CONVERTED FROM TYPE C PHOTOMETRY)  
TEST IS SCALED FROM IESNA LM-79-08 TEST DATA (P29413)  
Test Lab: INNOVATION CENTER-P2  
Issue Date: 3/3/2020  
Manufacturer: COOPER LIGHTING SOLUTIONS (FORMERLY EATON)  
Product Line: LUMIERE  
Catalog Number: 1002-[A1, P1, S1, SU1]-[RW, RI]-LED4097-S-BK-L1-UNV  
Description: LUMIERE LANTERRA 1002 LED ACCENT/PATH/SIGN LUMINAIRE, RECESSED LENS,  
SPOT OPTIC, BLACK HOUSING.  
Light Source: (1) 4000K CCT, 97 CRI LED  
Ballast/Driver: ELECTRONIC DRIVER

**Summary**

Lumens per Lamp:	N/A	NEMA Type:	2H x 2V
Luminaire Lumens:	392.9 lumens	Max Intensity:	5021.7 candela
Efficiency:	N/A	Max Intensity Angle:	0°H x 0°V
Efficacy:	39.3 lumens/watt		
Luminous Opening:	Circular (Dia: 0.17' x H: 0')		
Beam Angle (50%):	14.4°H x 14.4°V	Field Angle (10%):	25.7°H x 25.7°V
Beam Lumens:	182.7 lumens	Field Lumens:	309.1 lumens
Beam Efficiency:	46.5%	Field Efficiency:	78.7%
Input Watts (W):	10		
Input Voltage (V):	120		
Input Current (A <sub>in</sub> ):	NR		
Voltage Rise (V):	NR		
Power Factor:	NR		
Total Harmonic Distortion (THDi):	NR		
Frequency (hertz):	60		
Stabilization Time:	NR		
Operation Time:	NR		
Ambient Temperature (°C):	NR		
Test Distance:	25 FT		

REPORT NUMBER: P220344 (CONVERTED FROM TYPE C PHOTOMETRY)  
CATALOG NUMBER: 1002-[A1, P1, S1, SU1]-[RW, RI]-LED4097-S-BK-L1-UNV

### Iso-Candela Plot



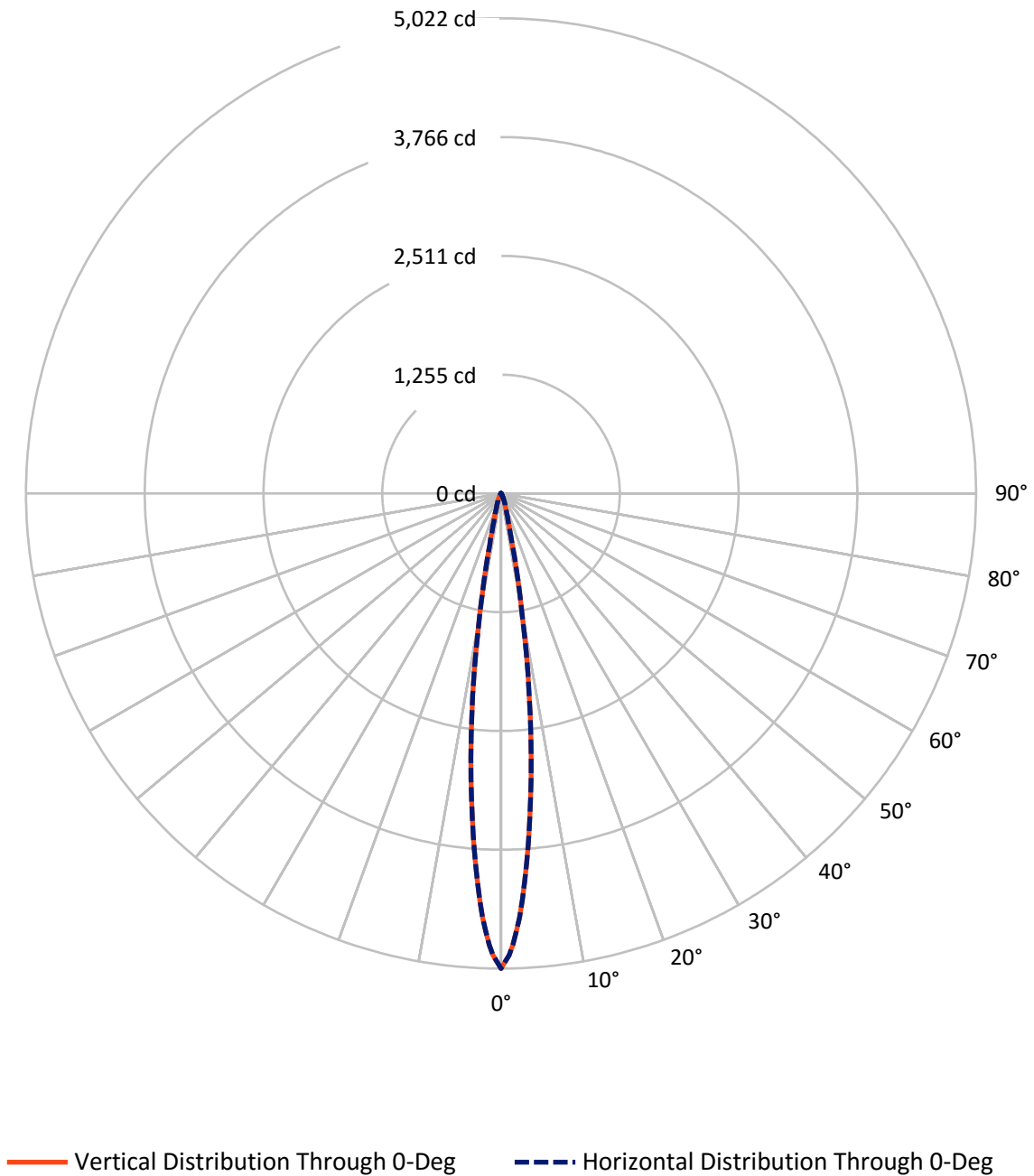
REPORT NUMBER: P220344 (CONVERTED FROM TYPE C PHOTOMETRY)  
 CATALOG NUMBER: 1002-[A1, P1, S1, SU1]-[RW, RI]-LED4097-S-BK-L1-UNV

### Lumen Table

90	0.0	0.0	0.0	0.0	0.0	0.0	0.0	0.0	0.0	0.0	0.0	0.0	0.0	0.0	0.0	0.0	0.0
80	0.0	0.0	0.0	0.0	0.0	0.0	0.0	0.0	0.0	0.0	0.0	0.0	0.0	0.0	0.0	0.0	0.0
70	0.0	0.0	0.0	0.0	0.0	0.0	0.0	0.0	0.0	0.0	0.0	0.0	0.0	0.0	0.0	0.0	0.0
60		0.0	0.0	0.0	0.0	0.0	0.0	0.0	0.0	0.0	0.0	0.0	0.0	0.0	0.0	0.0	
50	0.0	0.0	0.0	0.0	0.0	0.0	0.1	0.1	0.1	0.1	0.0	0.0	0.0	0.0	0.0	0.0	0.0
40		0.0	0.0	0.0	0.0	0.1	0.2	0.2	0.2	0.2	0.1	0.0	0.0	0.0	0.0	0.0	
30	0.0	0.0	0.0	0.0	0.1	0.2	0.8	1.6	1.6	0.8	0.2	0.1	0.0	0.0	0.0	0.0	0.0
20		0.0	0.0	0.0	0.1	0.8	3.2	9.3	9.3	3.2	0.8	0.1	0.0	0.0	0.0	0.0	
10	0.0	0.0	0.0	0.1	0.2	1.5	9.0	70.4	70.4	9.0	1.5	0.2	0.1	0.0	0.0	0.0	0.0
0		0.0	0.0	0.1	0.2	1.5	9.0	70.4	70.4	9.0	1.5	0.2	0.1	0.0	0.0	0.0	
-10	0.0	0.0	0.0	0.0	0.1	0.8	3.2	9.3	9.3	3.2	0.8	0.1	0.0	0.0	0.0	0.0	0.0
-20		0.0	0.0	0.0	0.1	0.2	0.8	1.6	1.6	0.8	0.2	0.1	0.0	0.0	0.0	0.0	
-30	0.0	0.0	0.0	0.0	0.0	0.1	0.2	0.2	0.2	0.2	0.1	0.0	0.0	0.0	0.0	0.0	0.0
-40		0.0	0.0	0.0	0.0	0.0	0.1	0.1	0.1	0.1	0.0	0.0	0.0	0.0	0.0	0.0	
-50	0.0	0.0	0.0	0.0	0.0	0.0	0.0	0.0	0.0	0.0	0.0	0.0	0.0	0.0	0.0	0.0	0.0
-60		0.0	0.0	0.0	0.0	0.0	0.0	0.0	0.0	0.0	0.0	0.0	0.0	0.0	0.0	0.0	
-70	0.0	0.0	0.0	0.0	0.0	0.0	0.0	0.0	0.0	0.0	0.0	0.0	0.0	0.0	0.0	0.0	0.0
-80		0.0	0.0	0.0	0.0	0.0	0.0	0.0	0.0	0.0	0.0	0.0	0.0	0.0	0.0	0.0	
-90	0.0	0.0	0.0	0.0	0.0	0.0	0.0	0.0	0.0	0.0	0.0	0.0	0.0	0.0	0.0	0.0	0.0

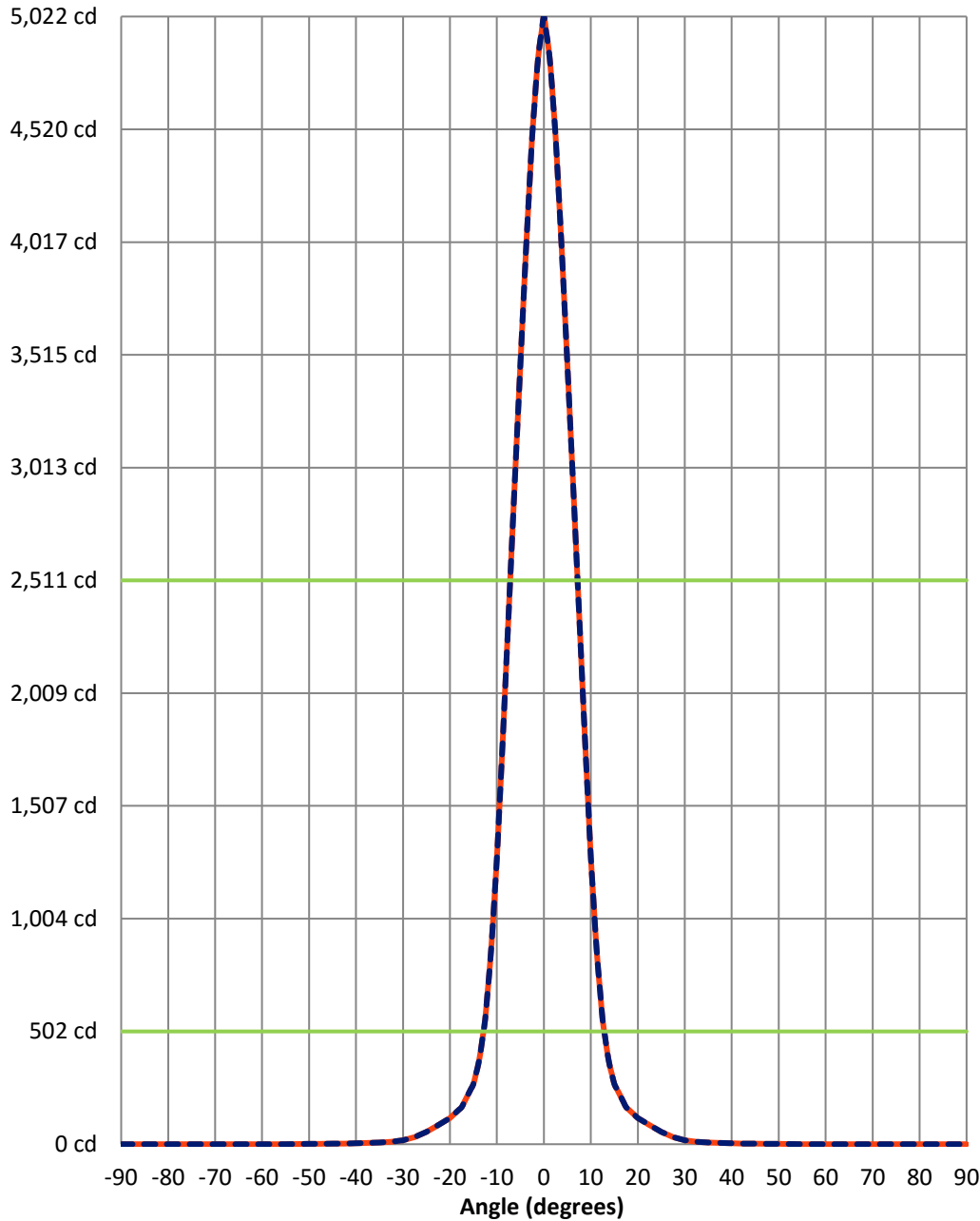
REPORT NUMBER: P220344 (CONVERTED FROM TYPE C PHOTOMETRY)  
CATALOG NUMBER: 1002-[A1, P1, S1, SU1]-[RW, RI]-LED4097-S-BK-L1-UNV

### Luminous Intensity Polar Plot



REPORT NUMBER: P220344 (CONVERTED FROM TYPE C PHOTOMETRY)  
 CATALOG NUMBER: 1002-[A1, P1, S1, SU1]-[RW, RI]-LED4097-S-BK-L1-UNV

### Luminous Intensity Plot



**Beam:**  
 H Angle: 14.4°  
 V Angle: 14.4°  
 Lumens: 182.7  
 Efficiency: 46.5%

**Field:**  
 H Angle: 25.7°  
 V Angle: 25.7°  
 Lumens: 309.1  
 Efficiency: 78.7%

**Spill:**  
 Lumens: 83.8  
 Efficiency: 21.3%

- Vertical Distribution through 0-Deg
- - - Horizontal Distribution through 0-Deg



REPORT NUMBER: P220344 (CONVERTED FROM TYPE C PHOTOMETRY)  
 CATALOG NUMBER: 1002-[A1, P1, S1, SU1]-[RW, RI]-LED4097-S-BK-L1-UNV

FIELD  
 BEAM

**CANDELA DISTRIBUTION:**

	-90°	-88.75°	-87.5°	-86.25°	-85°	-83.75°	-82.5°	-81.25°	-80°	-78.75°	-77.5°
90°	0	0	0	0	0	0	0	0	0	0	0
88.75°	0	0	0	0	0	0	0	0	0	0	0
87.5°	0	0	0	0	0	0	0	0	0	0	0
86.25°	0	0	0	0	0	0	0	0	0	0	0
85°	0	0	0	0	0	0	0	0	0	0	0
83.75°	0	0	0	0	0	0	0	0	0	0	0
82.5°	0	0	0	0	0	0	0	0	0	0	0
81.25°	0	0	0	0	0	0	0	0	0	0	0
80°	0	0	0	0	0	0	0	0	0	0	0
78.75°	0	0	0	0	0	0	0	0	0	0	0
77.5°	0	0	0	0	0	0	0	0	0	0	0
76.25°	0	0	0	0	0	0	0	0	0	0	0
75°	0	0	0	0	0	0	0	0	0	0	0
73.75°	0	0	0	0	0	0	0	0	0	0	0
72.5°	0	0	0	0	0	0	0	0	0	0	0
71.25°	0	0	0	0	0	0	0	0	0	0	0
70°	0	0	0	0	0	0	0	0	0	0	0
68.75°	0	0	0	0	0	0	0	0	0	0	0
67.5°	0	0	0	0	0	0	0	0	0	0	0
66.25°	0	0	0	0	0	0	0	0	0	0	0
65°	0	0	0	0	0	0	0	0	0	0	0
63.75°	0	0	0	0	0	0	0	0	0	0	0
62.5°	0	0	0	0	0	0	0	0	0	0	0
61.25°	0	0	0	0	0	0	0	0	0	0	0
60°	0	0	0	0	0	0	0	0	0	0	0
58.75°	0	0	0	0	0	0	0	0	0	0	0
57.5°	0	0	0	0	0	0	0	0	0	0	0
56.25°	0	0	0	0	0	0	0	0	0	0	0
55°	0	0	0	0	0	0	0	0	0	0	0
53.75°	0	0	0	0	0	0	0	0	0	0	0
52.5°	0	0	0	0	0	0	0	0	0	0	0
51.25°	0	0	0	0	0	0	0	0	0	0	0
50°	0	0	0	0	0	0	0	0	0	0	0
48.75°	0	0	0	0	0	0	0	0	0	0	0
47.5°	0	0	0	0	0	0	0	0	0	0	0
46.25°	0	0	0	0	0	0	0	0	0	0	0
45°	0	0	0	0	0	0	0	0	0	0	0
43.75°	0	0	0	0	0	0	0	0	0	0	0
42.5°	0	0	0	0	0	0	0	0	0	0	0
41.25°	0	0	0	0	0	0	0	0	0	0	0
40°	0	0	0	0	0	0	0	0	0	0	0
38.75°	0	0	0	0	0	0	0	0	0	0	0
37.5°	0	0	0	0	0	0	0	0	0	0	0
36.25°	0	0	0	0	0	0	0	0	0	0	0
35°	0	0	0	0	0	0	0	0	0	0	0



REPORT NUMBER: P220344 (CONVERTED FROM TYPE C PHOTOMETRY)  
 CATALOG NUMBER: 1002-[A1, P1, S1, SU1]-[RW, RI]-LED4097-S-BK-L1-UNV

**CANDELA DISTRIBUTION (continued):**

	-90°	-88.75°	-87.5°	-86.25°	-85°	-83.75°	-82.5°	-81.25°	-80°	-78.75°	-77.5°
33.75°	0	0	0	0	0	0	0	0	0	0	0
32.5°	0	0	0	0	0	0	0	0	0	0	0
31.25°	0	0	0	0	0	0	0	0	0	0	0
30°	0	0	0	0	0	0	0	0	0	0	0
28.75°	0	0	0	0	0	0	0	0	0	0	0
27.5°	0	0	0	0	0	0	0	0	0	0	0
26.25°	0	0	0	0	0	0	0	0	0	0	0
25°	0	0	0	0	0	0	0	0	0	0	0
23.75°	0	0	0	0	0	0	0	0	0	0	0
22.5°	0	0	0	0	0	0	0	0	0	0	0
21.25°	0	0	0	0	0	0	0	0	0	0	0
20°	0	0	0	0	0	0	0	0	0	0	0
18.75°	0	0	0	0	0	0	0	0	0	0	0
17.5°	0	0	0	0	0	0	0	0	0	0	0
16.25°	0	0	0	0	0	0	0	0	0	0	0
15°	0	0	0	0	0	0	0	0	0	0	0
13.75°	0	0	0	0	0	0	0	0	0	0	0
12.5°	0	0	0	0	0	0	0	0	0	0	0
11.25°	0	0	0	0	0	0	0	0	0	0	0
10°	0	0	0	0	0	0	0	0	0	0	0
8.75°	0	0	0	0	0	0	0	0	0	0	0
7.5°	0	0	0	0	0	0	0	0	0	0	0
6.25°	0	0	0	0	0	0	0	0	0	0	0
5°	0	0	0	0	0	0	0	0	0	0	0
3.75°	0	0	0	0	0	0	0	0	0	0	0
2.5°	0	0	0	0	0	0	0	0	0	0	0
1.25°	0	0	0	0	0	0	0	0	0	0	0
0°	0	0	0	0	0	0	0	0	0	0	0
-1.25°	0	0	0	0	0	0	0	0	0	0	0
-2.5°	0	0	0	0	0	0	0	0	0	0	0
-3.75°	0	0	0	0	0	0	0	0	0	0	0
-5°	0	0	0	0	0	0	0	0	0	0	0
-6.25°	0	0	0	0	0	0	0	0	0	0	0
-7.5°	0	0	0	0	0	0	0	0	0	0	0
-8.75°	0	0	0	0	0	0	0	0	0	0	0
-10°	0	0	0	0	0	0	0	0	0	0	0
-11.25°	0	0	0	0	0	0	0	0	0	0	0
-12.5°	0	0	0	0	0	0	0	0	0	0	0
-13.75°	0	0	0	0	0	0	0	0	0	0	0
-15°	0	0	0	0	0	0	0	0	0	0	0
-16.25°	0	0	0	0	0	0	0	0	0	0	0
-17.5°	0	0	0	0	0	0	0	0	0	0	0
-18.75°	0	0	0	0	0	0	0	0	0	0	0
-20°	0	0	0	0	0	0	0	0	0	0	0
-21.25°	0	0	0	0	0	0	0	0	0	0	0





REPORT NUMBER: P220344 (CONVERTED FROM TYPE C PHOTOMETRY)  
 CATALOG NUMBER: 1002-[A1, P1, S1, SU1]-[RW, RI]-LED4097-S-BK-L1-UNV

**CANDELA DISTRIBUTION (continued):**

	-90°	-88.75°	-87.5°	-86.25°	-85°	-83.75°	-82.5°	-81.25°	-80°	-78.75°	-77.5°
-22.5°	0	0	0	0	0	0	0	0	0	0	0
-23.75°	0	0	0	0	0	0	0	0	0	0	0
-25°	0	0	0	0	0	0	0	0	0	0	0
-26.25°	0	0	0	0	0	0	0	0	0	0	0
-27.5°	0	0	0	0	0	0	0	0	0	0	0
-28.75°	0	0	0	0	0	0	0	0	0	0	0
-30°	0	0	0	0	0	0	0	0	0	0	0
-31.25°	0	0	0	0	0	0	0	0	0	0	0
-32.5°	0	0	0	0	0	0	0	0	0	0	0
-33.75°	0	0	0	0	0	0	0	0	0	0	0
-35°	0	0	0	0	0	0	0	0	0	0	0
-36.25°	0	0	0	0	0	0	0	0	0	0	0
-37.5°	0	0	0	0	0	0	0	0	0	0	0
-38.75°	0	0	0	0	0	0	0	0	0	0	0
-40°	0	0	0	0	0	0	0	0	0	0	0
-41.25°	0	0	0	0	0	0	0	0	0	0	0
-42.5°	0	0	0	0	0	0	0	0	0	0	0
-43.75°	0	0	0	0	0	0	0	0	0	0	0
-45°	0	0	0	0	0	0	0	0	0	0	0
-46.25°	0	0	0	0	0	0	0	0	0	0	0
-47.5°	0	0	0	0	0	0	0	0	0	0	0
-48.75°	0	0	0	0	0	0	0	0	0	0	0
-50°	0	0	0	0	0	0	0	0	0	0	0
-51.25°	0	0	0	0	0	0	0	0	0	0	0
-52.5°	0	0	0	0	0	0	0	0	0	0	0
-53.75°	0	0	0	0	0	0	0	0	0	0	0
-55°	0	0	0	0	0	0	0	0	0	0	0
-56.25°	0	0	0	0	0	0	0	0	0	0	0
-57.5°	0	0	0	0	0	0	0	0	0	0	0
-58.75°	0	0	0	0	0	0	0	0	0	0	0
-60°	0	0	0	0	0	0	0	0	0	0	0
-61.25°	0	0	0	0	0	0	0	0	0	0	0
-62.5°	0	0	0	0	0	0	0	0	0	0	0
-63.75°	0	0	0	0	0	0	0	0	0	0	0
-65°	0	0	0	0	0	0	0	0	0	0	0
-66.25°	0	0	0	0	0	0	0	0	0	0	0
-67.5°	0	0	0	0	0	0	0	0	0	0	0
-68.75°	0	0	0	0	0	0	0	0	0	0	0
-70°	0	0	0	0	0	0	0	0	0	0	0
-71.25°	0	0	0	0	0	0	0	0	0	0	0
-72.5°	0	0	0	0	0	0	0	0	0	0	0
-73.75°	0	0	0	0	0	0	0	0	0	0	0
-75°	0	0	0	0	0	0	0	0	0	0	0
-76.25°	0	0	0	0	0	0	0	0	0	0	0
-77.5°	0	0	0	0	0	0	0	0	0	0	0



REPORT NUMBER: P220344 (CONVERTED FROM TYPE C PHOTOMETRY)  
CATALOG NUMBER: 1002-[A1, P1, S1, SU1]-[RW, RI]-LED4097-S-BK-L1-UNV

**CANDELA DISTRIBUTION (continued):**

	-90°	-88.75°	-87.5°	-86.25°	-85°	-83.75°	-82.5°	-81.25°	-80°	-78.75°	-77.5°
-78.75°	0	0	0	0	0	0	0	0	0	0	0
-80°	0	0	0	0	0	0	0	0	0	0	0
-81.25°	0	0	0	0	0	0	0	0	0	0	0
-82.5°	0	0	0	0	0	0	0	0	0	0	0
-83.75°	0	0	0	0	0	0	0	0	0	0	0
-85°	0	0	0	0	0	0	0	0	0	0	0
-86.25°	0	0	0	0	0	0	0	0	0	0	0
-87.5°	0	0	0	0	0	0	0	0	0	0	0
-88.75°	0	0	0	0	0	0	0	0	0	0	0
-90°	0	0	0	0	0	0	0	0	0	0	0



REPORT NUMBER: P220344 (CONVERTED FROM TYPE C PHOTOMETRY)  
 CATALOG NUMBER: 1002-[A1, P1, S1, SU1]-[RW, RI]-LED4097-S-BK-L1-UNV

**CANDELA DISTRIBUTION (continued):**

	-76.25°	-75°	-73.75°	-72.5°	-71.25°	-70°	-68.75°	-67.5°	-66.25°	-65°	-63.75°
90°	0	0	0	0	0	0	0	0	0	0	0
88.75°	0	0	0	0	0	0	0	0	0	0	0
87.5°	0	0	0	0	0	0	0	0	0	0	0
86.25°	0	0	0	0	0	0	0	0	0	0	0
85°	0	0	0	0	0	0	0	0	0	0	0
83.75°	0	0	0	0	0	0	0	0	0	0	0
82.5°	0	0	0	0	0	0	0	0	0	0	0
81.25°	0	0	0	0	0	0	0	0	0	0	0
80°	0	0	0	0	0	0	0	0	0	0	0
78.75°	0	0	0	0	0	0	0	0	0	0	0
77.5°	0	0	0	0	0	0	0	0	0	0	0
76.25°	0	0	0	0	0	0	0	0	0	0	0
75°	0	0	0	0	0	0	0	0	0	0	0
73.75°	0	0	0	0	0	0	0	0	0	0	0
72.5°	0	0	0	0	0	0	0	0	0	0	0
71.25°	0	0	0	0	0	0	0	0	0	0	0
70°	0	0	0	0	0	0	0	0	0	0	0
68.75°	0	0	0	0	0	0	0	0	0	0	0
67.5°	0	0	0	0	0	0	0	0	0	0	0
66.25°	0	0	0	0	0	0	0	0	0	0	0
65°	0	0	0	0	0	0	0	0	0	0	0
63.75°	0	0	0	0	0	0	0	0	0	0	0
62.5°	0	0	0	0	0	0	0	0	0	0	0
61.25°	0	0	0	0	0	0	0	0	0	0	0
60°	0	0	0	0	0	0	0	0	0	0	0
58.75°	0	0	0	0	0	0	0	0	0	0	0
57.5°	0	0	0	0	0	0	0	0	0	0	0
56.25°	0	0	0	0	0	0	0	0	0	0	0
55°	0	0	0	0	0	0	0	0	0	0	0
53.75°	0	0	0	0	0	0	0	0	0	0	0
52.5°	0	0	0	0	0	0	0	0	0	0	0
51.25°	0	0	0	0	0	0	0	0	0	0	0
50°	0	0	0	0	0	0	0	0	0	0	0
48.75°	0	0	0	0	0	0	0	0	0	0	0
47.5°	0	0	0	0	0	0	0	0	0	0	0
46.25°	0	0	0	0	0	0	0	0	0	0	0
45°	0	0	0	0	0	0	0	0	0	0	0
43.75°	0	0	0	0	0	0	0	0	0	0	0
42.5°	0	0	0	0	0	0	0	0	0	0	0
41.25°	0	0	0	0	0	0	0	0	0	0	0
40°	0	0	0	0	0	0	0	0	0	0	0
38.75°	0	0	0	0	0	0	0	0	0	0	0
37.5°	0	0	0	0	0	0	0	0	0	0	0
36.25°	0	0	0	0	0	0	0	0	0	0	0
35°	0	0	0	0	0	0	0	0	0	0	0



REPORT NUMBER: P220344 (CONVERTED FROM TYPE C PHOTOMETRY)  
 CATALOG NUMBER: 1002-[A1, P1, S1, SU1]-[RW, RI]-LED4097-S-BK-L1-UNV

**CANDELA DISTRIBUTION (continued):**

	-76.25°	-75°	-73.75°	-72.5°	-71.25°	-70°	-68.75°	-67.5°	-66.25°	-65°	-63.75°
33.75°	0	0	0	0	0	0	0	0	0	0	0
32.5°	0	0	0	0	0	0	0	0	0	0	0
31.25°	0	0	0	0	0	0	0	0	0	0	0
30°	0	0	0	0	0	0	0	0	0	0	0
28.75°	0	0	0	0	0	0	0	0	0	0	0
27.5°	0	0	0	0	0	0	0	0	0	0	0
26.25°	0	0	0	0	0	0	0	0	0	0	0
25°	0	0	0	0	0	0	0	0	0	0	0
23.75°	0	0	0	0	0	0	0	0	0	0	0
22.5°	0	0	0	0	0	0	0	0	0	0	0
21.25°	0	0	0	0	0	0	0	0	0	0	0
20°	0	0	0	0	0	0	0	0	0	0	0
18.75°	0	0	0	0	0	0	0	0	0	0	0
17.5°	0	0	0	0	0	0	0	0	0	0	0
16.25°	0	0	0	0	0	0	0	0	0	0	0
15°	0	0	0	0	0	0	0	0	0	0	0
13.75°	0	0	0	0	0	0	0	0	0	0	0
12.5°	0	0	0	0	0	0	0	0	0	0	0
11.25°	0	0	0	0	0	0	0	0	0	0	0
10°	0	0	0	0	0	0	0	0	0	0	0
8.75°	0	0	0	0	0	0	0	0	0	0	0
7.5°	0	0	0	0	0	0	0	0	0	0	0
6.25°	0	0	0	0	0	0	0	0	0	0	0
5°	0	0	0	0	0	0	0	0	0	0	0
3.75°	0	0	0	0	0	0	0	0	0	0	0
2.5°	0	0	0	0	0	0	0	0	0	0	0
1.25°	0	0	0	0	0	0	0	0	0	0	0
0°	0	0	0	0	0	0	0	0	0	0	0
-1.25°	0	0	0	0	0	0	0	0	0	0	0
-2.5°	0	0	0	0	0	0	0	0	0	0	0
-3.75°	0	0	0	0	0	0	0	0	0	0	0
-5°	0	0	0	0	0	0	0	0	0	0	0
-6.25°	0	0	0	0	0	0	0	0	0	0	0
-7.5°	0	0	0	0	0	0	0	0	0	0	0
-8.75°	0	0	0	0	0	0	0	0	0	0	0
-10°	0	0	0	0	0	0	0	0	0	0	0
-11.25°	0	0	0	0	0	0	0	0	0	0	0
-12.5°	0	0	0	0	0	0	0	0	0	0	0
-13.75°	0	0	0	0	0	0	0	0	0	0	0
-15°	0	0	0	0	0	0	0	0	0	0	0
-16.25°	0	0	0	0	0	0	0	0	0	0	0
-17.5°	0	0	0	0	0	0	0	0	0	0	0
-18.75°	0	0	0	0	0	0	0	0	0	0	0
-20°	0	0	0	0	0	0	0	0	0	0	0
-21.25°	0	0	0	0	0	0	0	0	0	0	0



REPORT NUMBER: P220344 (CONVERTED FROM TYPE C PHOTOMETRY)  
 CATALOG NUMBER: 1002-[A1, P1, S1, SU1]-[RW, RI]-LED4097-S-BK-L1-UNV

**CANDELA DISTRIBUTION (continued):**

	-76.25°	-75°	-73.75°	-72.5°	-71.25°	-70°	-68.75°	-67.5°	-66.25°	-65°	-63.75°
-22.5°	0	0	0	0	0	0	0	0	0	0	0
-23.75°	0	0	0	0	0	0	0	0	0	0	0
-25°	0	0	0	0	0	0	0	0	0	0	0
-26.25°	0	0	0	0	0	0	0	0	0	0	0
-27.5°	0	0	0	0	0	0	0	0	0	0	0
-28.75°	0	0	0	0	0	0	0	0	0	0	0
-30°	0	0	0	0	0	0	0	0	0	0	0
-31.25°	0	0	0	0	0	0	0	0	0	0	0
-32.5°	0	0	0	0	0	0	0	0	0	0	0
-33.75°	0	0	0	0	0	0	0	0	0	0	0
-35°	0	0	0	0	0	0	0	0	0	0	0
-36.25°	0	0	0	0	0	0	0	0	0	0	0
-37.5°	0	0	0	0	0	0	0	0	0	0	0
-38.75°	0	0	0	0	0	0	0	0	0	0	0
-40°	0	0	0	0	0	0	0	0	0	0	0
-41.25°	0	0	0	0	0	0	0	0	0	0	0
-42.5°	0	0	0	0	0	0	0	0	0	0	0
-43.75°	0	0	0	0	0	0	0	0	0	0	0
-45°	0	0	0	0	0	0	0	0	0	0	0
-46.25°	0	0	0	0	0	0	0	0	0	0	0
-47.5°	0	0	0	0	0	0	0	0	0	0	0
-48.75°	0	0	0	0	0	0	0	0	0	0	0
-50°	0	0	0	0	0	0	0	0	0	0	0
-51.25°	0	0	0	0	0	0	0	0	0	0	0
-52.5°	0	0	0	0	0	0	0	0	0	0	0
-53.75°	0	0	0	0	0	0	0	0	0	0	0
-55°	0	0	0	0	0	0	0	0	0	0	0
-56.25°	0	0	0	0	0	0	0	0	0	0	0
-57.5°	0	0	0	0	0	0	0	0	0	0	0
-58.75°	0	0	0	0	0	0	0	0	0	0	0
-60°	0	0	0	0	0	0	0	0	0	0	0
-61.25°	0	0	0	0	0	0	0	0	0	0	0
-62.5°	0	0	0	0	0	0	0	0	0	0	0
-63.75°	0	0	0	0	0	0	0	0	0	0	0
-65°	0	0	0	0	0	0	0	0	0	0	0
-66.25°	0	0	0	0	0	0	0	0	0	0	0
-67.5°	0	0	0	0	0	0	0	0	0	0	0
-68.75°	0	0	0	0	0	0	0	0	0	0	0
-70°	0	0	0	0	0	0	0	0	0	0	0
-71.25°	0	0	0	0	0	0	0	0	0	0	0
-72.5°	0	0	0	0	0	0	0	0	0	0	0
-73.75°	0	0	0	0	0	0	0	0	0	0	0
-75°	0	0	0	0	0	0	0	0	0	0	0
-76.25°	0	0	0	0	0	0	0	0	0	0	0
-77.5°	0	0	0	0	0	0	0	0	0	0	0



REPORT NUMBER: P220344 (CONVERTED FROM TYPE C PHOTOMETRY)  
CATALOG NUMBER: 1002-[A1, P1, S1, SU1]-[RW, RI]-LED4097-S-BK-L1-UNV

**CANDELA DISTRIBUTION (continued):**

	-76.25°	-75°	-73.75°	-72.5°	-71.25°	-70°	-68.75°	-67.5°	-66.25°	-65°	-63.75°
-78.75°	0	0	0	0	0	0	0	0	0	0	0
-80°	0	0	0	0	0	0	0	0	0	0	0
-81.25°	0	0	0	0	0	0	0	0	0	0	0
-82.5°	0	0	0	0	0	0	0	0	0	0	0
-83.75°	0	0	0	0	0	0	0	0	0	0	0
-85°	0	0	0	0	0	0	0	0	0	0	0
-86.25°	0	0	0	0	0	0	0	0	0	0	0
-87.5°	0	0	0	0	0	0	0	0	0	0	0
-88.75°	0	0	0	0	0	0	0	0	0	0	0
-90°	0	0	0	0	0	0	0	0	0	0	0



REPORT NUMBER: P220344 (CONVERTED FROM TYPE C PHOTOMETRY)  
 CATALOG NUMBER: 1002-[A1, P1, S1, SU1]-[RW, RI]-LED4097-S-BK-L1-UNV

**CANDELA DISTRIBUTION (continued):**

	-62.5°	-61.25°	-60°	-58.75°	-57.5°	-56.25°	-55°	-53.75°	-52.5°	-51.25°	-50°
90°	0	0	0	0	0	0	0	0	0	0	0
88.75°	0	0	0	0	0	0	0	0	0	0	0
87.5°	0	0	0	0	0	0	0	0	0	0	0
86.25°	0	0	0	0	0	0	0	0	0	0	0
85°	0	0	0	0	0	0	0	0	0	0	0
83.75°	0	0	0	0	0	0	0	0	0	0	0
82.5°	0	0	0	0	0	0	0	0	0	0	0
81.25°	0	0	0	0	0	0	0	0	0	0	0
80°	0	0	0	0	0	0	0	0	0	0	0
78.75°	0	0	0	0	0	0	0	0	0	0	0
77.5°	0	0	0	0	0	0	0	0	0	0	0
76.25°	0	0	0	0	0	0	0	0	0	0	0
75°	0	0	0	0	0	0	0	0	0	0	0
73.75°	0	0	0	0	0	0	0	0	0	0	0
72.5°	0	0	0	0	0	0	0	0	0	0	0
71.25°	0	0	0	0	0	0	0	0	0	0	0
70°	0	0	0	0	0	0	0	0	0	0	0
68.75°	0	0	0	0	0	0	0	0	0	0	0
67.5°	0	0	0	0	0	0	0	0	0	0	0
66.25°	0	0	0	0	0	0	0	0	0	0	0
65°	0	0	0	0	0	0	0	0	0	0	0
63.75°	0	0	0	0	0	0	0	0	0	0	0
62.5°	0	0	0	0	0	0	0	0	0	0	0
61.25°	0	0	0	0	0	0	0	0	0	0	0
60°	0	0	0	0	0	0	0	0	0	0	0
58.75°	0	0	0	0	0	0	0	0	0	0	0
57.5°	0	0	0	0	0	0	0	0	0	0	0
56.25°	0	0	0	0	0	0	0	0	0	0	0
55°	0	0	0	0	0	0	0	0	0	0	0
53.75°	0	0	0	0	0	0	0	0	0	0	0
52.5°	0	0	0	0	0	0	0	0	0	0	0
51.25°	0	0	0	0	0	0	0	0	0	0	0
50°	0	0	0	0	0	0	0	0	0	0	0
48.75°	0	0	0	0	0	0	0	0	0	0	0
47.5°	0	0	0	0	0	0	0	0	0	0	0
46.25°	0	0	0	0	0	0	0	0	0	0	0
45°	0	0	0	0	0	0	0	0	0	0	0
43.75°	0	0	0	0	0	0	0	0	0	0	0
42.5°	0	0	0	0	0	0	0	0	0	0	0
41.25°	0	0	0	0	0	0	0	0	0	0	0
40°	0	0	0	0	0	0	0	0	0	0	0
38.75°	0	0	0	0	0	0	0	0	0	0	0
37.5°	0	0	0	0	0	0	0	0	0	0	0
36.25°	0	0	0	0	0	0	0	0	0	0	0
35°	0	0	0	0	0	0	0	0	0	0	0



REPORT NUMBER: P220344 (CONVERTED FROM TYPE C PHOTOMETRY)  
 CATALOG NUMBER: 1002-[A1, P1, S1, SU1]-[RW, RI]-LED4097-S-BK-L1-UNV

**CANDELA DISTRIBUTION (continued):**

	-62.5°	-61.25°	-60°	-58.75°	-57.5°	-56.25°	-55°	-53.75°	-52.5°	-51.25°	-50°
33.75°	0	0	0	0	0	0	0	0	0	0	0
32.5°	0	0	0	0	0	0	0	0	0	0	0
31.25°	0	0	0	0	0	0	0	0	0	0	0
30°	0	0	0	0	0	0	0	0	0	0	0
28.75°	0	0	0	0	0	0	0	0	0	0	0
27.5°	0	0	0	0	0	0	0	0	0	0	0
26.25°	0	0	0	0	0	0	0	0	0	0	0
25°	0	0	0	0	0	0	0	0	0	0	0
23.75°	0	0	0	0	0	0	0	0	0	0	0
22.5°	0	0	0	0	0	0	0	0	0	0	0
21.25°	0	0	0	0	0	0	0	0	0	0	1
20°	0	0	0	0	0	0	0	0	0	0	1
18.75°	0	0	0	0	0	0	0	0	0	0	1
17.5°	0	0	0	0	0	0	0	0	0	1	1
16.25°	0	0	0	0	0	0	0	0	0	1	1
15°	0	0	0	0	0	0	0	0	0	1	1
13.75°	0	0	0	0	0	0	0	0	0	1	1
12.5°	0	0	0	0	0	0	0	0	0	1	1
11.25°	0	0	0	0	0	0	0	0	1	1	1
10°	0	0	0	0	0	0	0	0	1	1	1
8.75°	0	0	0	0	0	0	0	0	1	1	1
7.5°	0	0	0	0	0	0	0	0	1	1	2
6.25°	0	0	0	0	0	0	0	0	1	1	2
5°	0	0	0	0	0	0	0	0	1	1	2
3.75°	0	0	0	0	0	0	0	0	1	1	2
2.5°	0	0	0	0	0	0	0	0	1	1	2
1.25°	0	0	0	0	0	0	0	0	1	1	2
0°	0	0	0	0	0	0	0	0	1	1	2
-1.25°	0	0	0	0	0	0	0	0	1	1	2
-2.5°	0	0	0	0	0	0	0	0	1	1	2
-3.75°	0	0	0	0	0	0	0	0	1	1	2
-5°	0	0	0	0	0	0	0	0	1	1	2
-6.25°	0	0	0	0	0	0	0	0	1	1	2
-7.5°	0	0	0	0	0	0	0	0	1	1	2
-8.75°	0	0	0	0	0	0	0	0	1	1	1
-10°	0	0	0	0	0	0	0	0	1	1	1
-11.25°	0	0	0	0	0	0	0	0	1	1	1
-12.5°	0	0	0	0	0	0	0	0	0	1	1
-13.75°	0	0	0	0	0	0	0	0	0	1	1
-15°	0	0	0	0	0	0	0	0	0	1	1
-16.25°	0	0	0	0	0	0	0	0	0	1	1
-17.5°	0	0	0	0	0	0	0	0	0	1	1
-18.75°	0	0	0	0	0	0	0	0	0	0	1
-20°	0	0	0	0	0	0	0	0	0	0	1
-21.25°	0	0	0	0	0	0	0	0	0	0	1





REPORT NUMBER: P220344 (CONVERTED FROM TYPE C PHOTOMETRY)  
 CATALOG NUMBER: 1002-[A1, P1, S1, SU1]-[RW, RI]-LED4097-S-BK-L1-UNV

**CANDELA DISTRIBUTION (continued):**

	-62.5°	-61.25°	-60°	-58.75°	-57.5°	-56.25°	-55°	-53.75°	-52.5°	-51.25°	-50°
-22.5°	0	0	0	0	0	0	0	0	0	0	0
-23.75°	0	0	0	0	0	0	0	0	0	0	0
-25°	0	0	0	0	0	0	0	0	0	0	0
-26.25°	0	0	0	0	0	0	0	0	0	0	0
-27.5°	0	0	0	0	0	0	0	0	0	0	0
-28.75°	0	0	0	0	0	0	0	0	0	0	0
-30°	0	0	0	0	0	0	0	0	0	0	0
-31.25°	0	0	0	0	0	0	0	0	0	0	0
-32.5°	0	0	0	0	0	0	0	0	0	0	0
-33.75°	0	0	0	0	0	0	0	0	0	0	0
-35°	0	0	0	0	0	0	0	0	0	0	0
-36.25°	0	0	0	0	0	0	0	0	0	0	0
-37.5°	0	0	0	0	0	0	0	0	0	0	0
-38.75°	0	0	0	0	0	0	0	0	0	0	0
-40°	0	0	0	0	0	0	0	0	0	0	0
-41.25°	0	0	0	0	0	0	0	0	0	0	0
-42.5°	0	0	0	0	0	0	0	0	0	0	0
-43.75°	0	0	0	0	0	0	0	0	0	0	0
-45°	0	0	0	0	0	0	0	0	0	0	0
-46.25°	0	0	0	0	0	0	0	0	0	0	0
-47.5°	0	0	0	0	0	0	0	0	0	0	0
-48.75°	0	0	0	0	0	0	0	0	0	0	0
-50°	0	0	0	0	0	0	0	0	0	0	0
-51.25°	0	0	0	0	0	0	0	0	0	0	0
-52.5°	0	0	0	0	0	0	0	0	0	0	0
-53.75°	0	0	0	0	0	0	0	0	0	0	0
-55°	0	0	0	0	0	0	0	0	0	0	0
-56.25°	0	0	0	0	0	0	0	0	0	0	0
-57.5°	0	0	0	0	0	0	0	0	0	0	0
-58.75°	0	0	0	0	0	0	0	0	0	0	0
-60°	0	0	0	0	0	0	0	0	0	0	0
-61.25°	0	0	0	0	0	0	0	0	0	0	0
-62.5°	0	0	0	0	0	0	0	0	0	0	0
-63.75°	0	0	0	0	0	0	0	0	0	0	0
-65°	0	0	0	0	0	0	0	0	0	0	0
-66.25°	0	0	0	0	0	0	0	0	0	0	0
-67.5°	0	0	0	0	0	0	0	0	0	0	0
-68.75°	0	0	0	0	0	0	0	0	0	0	0
-70°	0	0	0	0	0	0	0	0	0	0	0
-71.25°	0	0	0	0	0	0	0	0	0	0	0
-72.5°	0	0	0	0	0	0	0	0	0	0	0
-73.75°	0	0	0	0	0	0	0	0	0	0	0
-75°	0	0	0	0	0	0	0	0	0	0	0
-76.25°	0	0	0	0	0	0	0	0	0	0	0
-77.5°	0	0	0	0	0	0	0	0	0	0	0



REPORT NUMBER: P220344 (CONVERTED FROM TYPE C PHOTOMETRY)  
 CATALOG NUMBER: 1002-[A1, P1, S1, SU1]-[RW, RI]-LED4097-S-BK-L1-UNV

**CANDELA DISTRIBUTION (continued):**

	-62.5°	-61.25°	-60°	-58.75°	-57.5°	-56.25°	-55°	-53.75°	-52.5°	-51.25°	-50°
-78.75°	0	0	0	0	0	0	0	0	0	0	0
-80°	0	0	0	0	0	0	0	0	0	0	0
-81.25°	0	0	0	0	0	0	0	0	0	0	0
-82.5°	0	0	0	0	0	0	0	0	0	0	0
-83.75°	0	0	0	0	0	0	0	0	0	0	0
-85°	0	0	0	0	0	0	0	0	0	0	0
-86.25°	0	0	0	0	0	0	0	0	0	0	0
-87.5°	0	0	0	0	0	0	0	0	0	0	0
-88.75°	0	0	0	0	0	0	0	0	0	0	0
-90°	0	0	0	0	0	0	0	0	0	0	0



REPORT NUMBER: P220344 (CONVERTED FROM TYPE C PHOTOMETRY)  
 CATALOG NUMBER: 1002-[A1, P1, S1, SU1]-[RW, RI]-LED4097-S-BK-L1-UNV

**CANDELA DISTRIBUTION (continued):**

	-48.75°	-47.5°	-46.25°	-45°	-43.75°	-42.5°	-41.25°	-40°	-38.75°	-37.5°	-36.25°
90°	0	0	0	0	0	0	0	0	0	0	0
88.75°	0	0	0	0	0	0	0	0	0	0	0
87.5°	0	0	0	0	0	0	0	0	0	0	0
86.25°	0	0	0	0	0	0	0	0	0	0	0
85°	0	0	0	0	0	0	0	0	0	0	0
83.75°	0	0	0	0	0	0	0	0	0	0	0
82.5°	0	0	0	0	0	0	0	0	0	0	0
81.25°	0	0	0	0	0	0	0	0	0	0	0
80°	0	0	0	0	0	0	0	0	0	0	0
78.75°	0	0	0	0	0	0	0	0	0	0	0
77.5°	0	0	0	0	0	0	0	0	0	0	0
76.25°	0	0	0	0	0	0	0	0	0	0	0
75°	0	0	0	0	0	0	0	0	0	0	0
73.75°	0	0	0	0	0	0	0	0	0	0	0
72.5°	0	0	0	0	0	0	0	0	0	0	0
71.25°	0	0	0	0	0	0	0	0	0	0	0
70°	0	0	0	0	0	0	0	0	0	0	0
68.75°	0	0	0	0	0	0	0	0	0	0	0
67.5°	0	0	0	0	0	0	0	0	0	0	0
66.25°	0	0	0	0	0	0	0	0	0	0	0
65°	0	0	0	0	0	0	0	0	0	0	0
63.75°	0	0	0	0	0	0	0	0	0	0	0
62.5°	0	0	0	0	0	0	0	0	0	0	0
61.25°	0	0	0	0	0	0	0	0	0	0	0
60°	0	0	0	0	0	0	0	0	0	0	0
58.75°	0	0	0	0	0	0	0	0	0	0	0
57.5°	0	0	0	0	0	0	0	0	0	0	0
56.25°	0	0	0	0	0	0	0	0	0	0	0
55°	0	0	0	0	0	0	0	0	0	0	0
53.75°	0	0	0	0	0	0	0	0	0	0	0
52.5°	0	0	0	0	0	0	0	0	0	0	0
51.25°	0	0	0	0	0	0	0	0	0	0	0
50°	0	0	0	0	0	0	0	0	0	0	0
48.75°	0	0	0	0	0	0	0	0	0	0	0
47.5°	0	0	0	0	0	0	0	0	0	0	0
46.25°	0	0	0	0	0	0	0	0	0	0	0
45°	0	0	0	0	0	0	0	0	0	0	0
43.75°	0	0	0	0	0	0	0	0	0	0	0
42.5°	0	0	0	0	0	0	0	0	0	0	0
41.25°	0	0	0	0	0	0	0	0	0	1	1
40°	0	0	0	0	0	0	0	0	1	1	1
38.75°	0	0	0	0	0	0	0	1	1	1	1
37.5°	0	0	0	0	0	0	1	1	1	1	2
36.25°	0	0	0	0	0	0	1	1	1	2	2
35°	0	0	0	0	0	1	1	1	2	2	2



REPORT NUMBER: P220344 (CONVERTED FROM TYPE C PHOTOMETRY)  
 CATALOG NUMBER: 1002-[A1, P1, S1, SU1]-[RW, RI]-LED4097-S-BK-L1-UNV

**CANDELA DISTRIBUTION (continued):**

	-48.75°	-47.5°	-46.25°	-45°	-43.75°	-42.5°	-41.25°	-40°	-38.75°	-37.5°	-36.25°
33.75°	0	0	0	0	1	1	1	2	2	2	2
32.5°	0	0	0	1	1	1	1	2	2	2	2
31.25°	0	0	0	1	1	1	2	2	2	2	2
30°	0	0	1	1	1	2	2	2	2	2	2
28.75°	0	0	1	1	1	2	2	2	2	2	2
27.5°	0	1	1	1	2	2	2	2	2	2	3
26.25°	0	1	1	1	2	2	2	2	2	3	3
25°	1	1	1	2	2	2	2	2	2	3	3
23.75°	1	1	1	2	2	2	2	2	3	3	3
22.5°	1	1	2	2	2	2	2	3	3	3	3
21.25°	1	1	2	2	2	2	2	3	3	3	3
20°	1	1	2	2	2	2	2	3	3	3	4
18.75°	1	2	2	2	2	2	3	3	3	3	4
17.5°	1	2	2	2	2	2	3	3	3	4	4
16.25°	1	2	2	2	2	3	3	3	3	4	5
15°	2	2	2	2	2	3	3	3	3	4	5
13.75°	2	2	2	2	2	3	3	3	4	4	5
12.5°	2	2	2	2	2	3	3	3	4	5	5
11.25°	2	2	2	2	3	3	3	3	4	5	6
10°	2	2	2	2	3	3	3	4	4	5	6
8.75°	2	2	2	2	3	3	3	4	4	5	6
7.5°	2	2	2	2	3	3	3	4	5	5	6
6.25°	2	2	2	2	3	3	3	4	5	6	6
5°	2	2	2	2	3	3	3	4	5	6	6
3.75°	2	2	2	2	3	3	3	4	5	6	7
2.5°	2	2	2	2	3	3	3	4	5	6	7
1.25°	2	2	2	2	3	3	3	4	5	6	7
0°	2	2	2	3	3	3	3	4	5	6	7
-1.25°	2	2	2	2	3	3	3	4	5	6	7
-2.5°	2	2	2	2	3	3	3	4	5	6	7
-3.75°	2	2	2	2	3	3	3	4	5	6	7
-5°	2	2	2	2	3	3	3	4	5	6	6
-6.25°	2	2	2	2	3	3	3	4	5	6	6
-7.5°	2	2	2	2	3	3	3	4	5	5	6
-8.75°	2	2	2	2	3	3	3	4	4	5	6
-10°	2	2	2	2	3	3	3	4	4	5	6
-11.25°	2	2	2	2	3	3	3	3	4	5	6
-12.5°	2	2	2	2	2	3	3	3	4	5	5
-13.75°	2	2	2	2	2	3	3	3	4	4	5
-15°	2	2	2	2	2	3	3	3	3	4	5
-16.25°	1	2	2	2	2	3	3	3	3	4	5
-17.5°	1	2	2	2	2	2	3	3	3	4	4
-18.75°	1	2	2	2	2	2	3	3	3	3	4
-20°	1	1	2	2	2	2	2	3	3	3	4
-21.25°	1	1	2	2	2	2	2	3	3	3	3



REPORT NUMBER: P220344 (CONVERTED FROM TYPE C PHOTOMETRY)  
 CATALOG NUMBER: 1002-[A1, P1, S1, SU1]-[RW, RI]-LED4097-S-BK-L1-UNV

**CANDELA DISTRIBUTION (continued):**

	-48.75°	-47.5°	-46.25°	-45°	-43.75°	-42.5°	-41.25°	-40°	-38.75°	-37.5°	-36.25°
-22.5°	1	1	2	2	2	2	2	3	3	3	3
-23.75°	1	1	1	2	2	2	2	2	3	3	3
-25°	1	1	1	2	2	2	2	2	2	3	3
-26.25°	0	1	1	1	2	2	2	2	2	3	3
-27.5°	0	1	1	1	2	2	2	2	2	2	3
-28.75°	0	0	1	1	1	2	2	2	2	2	2
-30°	0	0	1	1	1	2	2	2	2	2	2
-31.25°	0	0	0	1	1	1	2	2	2	2	2
-32.5°	0	0	0	1	1	1	1	2	2	2	2
-33.75°	0	0	0	0	1	1	1	2	2	2	2
-35°	0	0	0	0	0	1	1	1	2	2	2
-36.25°	0	0	0	0	0	0	1	1	1	2	2
-37.5°	0	0	0	0	0	0	1	1	1	1	2
-38.75°	0	0	0	0	0	0	0	1	1	1	1
-40°	0	0	0	0	0	0	0	0	1	1	1
-41.25°	0	0	0	0	0	0	0	0	0	1	1
-42.5°	0	0	0	0	0	0	0	0	0	0	0
-43.75°	0	0	0	0	0	0	0	0	0	0	0
-45°	0	0	0	0	0	0	0	0	0	0	0
-46.25°	0	0	0	0	0	0	0	0	0	0	0
-47.5°	0	0	0	0	0	0	0	0	0	0	0
-48.75°	0	0	0	0	0	0	0	0	0	0	0
-50°	0	0	0	0	0	0	0	0	0	0	0
-51.25°	0	0	0	0	0	0	0	0	0	0	0
-52.5°	0	0	0	0	0	0	0	0	0	0	0
-53.75°	0	0	0	0	0	0	0	0	0	0	0
-55°	0	0	0	0	0	0	0	0	0	0	0
-56.25°	0	0	0	0	0	0	0	0	0	0	0
-57.5°	0	0	0	0	0	0	0	0	0	0	0
-58.75°	0	0	0	0	0	0	0	0	0	0	0
-60°	0	0	0	0	0	0	0	0	0	0	0
-61.25°	0	0	0	0	0	0	0	0	0	0	0
-62.5°	0	0	0	0	0	0	0	0	0	0	0
-63.75°	0	0	0	0	0	0	0	0	0	0	0
-65°	0	0	0	0	0	0	0	0	0	0	0
-66.25°	0	0	0	0	0	0	0	0	0	0	0
-67.5°	0	0	0	0	0	0	0	0	0	0	0
-68.75°	0	0	0	0	0	0	0	0	0	0	0
-70°	0	0	0	0	0	0	0	0	0	0	0
-71.25°	0	0	0	0	0	0	0	0	0	0	0
-72.5°	0	0	0	0	0	0	0	0	0	0	0
-73.75°	0	0	0	0	0	0	0	0	0	0	0
-75°	0	0	0	0	0	0	0	0	0	0	0
-76.25°	0	0	0	0	0	0	0	0	0	0	0
-77.5°	0	0	0	0	0	0	0	0	0	0	0



REPORT NUMBER: P220344 (CONVERTED FROM TYPE C PHOTOMETRY)  
CATALOG NUMBER: 1002-[A1, P1, S1, SU1]-[RW, RI]-LED4097-S-BK-L1-UNV

**CANDELA DISTRIBUTION (continued):**

	-48.75°	-47.5°	-46.25°	-45°	-43.75°	-42.5°	-41.25°	-40°	-38.75°	-37.5°	-36.25°
-78.75°	0	0	0	0	0	0	0	0	0	0	0
-80°	0	0	0	0	0	0	0	0	0	0	0
-81.25°	0	0	0	0	0	0	0	0	0	0	0
-82.5°	0	0	0	0	0	0	0	0	0	0	0
-83.75°	0	0	0	0	0	0	0	0	0	0	0
-85°	0	0	0	0	0	0	0	0	0	0	0
-86.25°	0	0	0	0	0	0	0	0	0	0	0
-87.5°	0	0	0	0	0	0	0	0	0	0	0
-88.75°	0	0	0	0	0	0	0	0	0	0	0
-90°	0	0	0	0	0	0	0	0	0	0	0



REPORT NUMBER: P220344 (CONVERTED FROM TYPE C PHOTOMETRY)  
 CATALOG NUMBER: 1002-[A1, P1, S1, SU1]-[RW, RI]-LED4097-S-BK-L1-UNV

**CANDELA DISTRIBUTION (continued):**

	-35°	-33.75°	-32.5°	-31.25°	-30°	-28.75°	-27.5°	-26.25°	-25°	-23.75°	-22.5°
90°	0	0	0	0	0	0	0	0	0	0	0
88.75°	0	0	0	0	0	0	0	0	0	0	0
87.5°	0	0	0	0	0	0	0	0	0	0	0
86.25°	0	0	0	0	0	0	0	0	0	0	0
85°	0	0	0	0	0	0	0	0	0	0	0
83.75°	0	0	0	0	0	0	0	0	0	0	0
82.5°	0	0	0	0	0	0	0	0	0	0	0
81.25°	0	0	0	0	0	0	0	0	0	0	0
80°	0	0	0	0	0	0	0	0	0	0	0
78.75°	0	0	0	0	0	0	0	0	0	0	0
77.5°	0	0	0	0	0	0	0	0	0	0	0
76.25°	0	0	0	0	0	0	0	0	0	0	0
75°	0	0	0	0	0	0	0	0	0	0	0
73.75°	0	0	0	0	0	0	0	0	0	0	0
72.5°	0	0	0	0	0	0	0	0	0	0	0
71.25°	0	0	0	0	0	0	0	0	0	0	0
70°	0	0	0	0	0	0	0	0	0	0	0
68.75°	0	0	0	0	0	0	0	0	0	0	0
67.5°	0	0	0	0	0	0	0	0	0	0	0
66.25°	0	0	0	0	0	0	0	0	0	0	0
65°	0	0	0	0	0	0	0	0	0	0	0
63.75°	0	0	0	0	0	0	0	0	0	0	0
62.5°	0	0	0	0	0	0	0	0	0	0	0
61.25°	0	0	0	0	0	0	0	0	0	0	0
60°	0	0	0	0	0	0	0	0	0	0	0
58.75°	0	0	0	0	0	0	0	0	0	0	0
57.5°	0	0	0	0	0	0	0	0	0	0	0
56.25°	0	0	0	0	0	0	0	0	0	0	0
55°	0	0	0	0	0	0	0	0	0	0	0
53.75°	0	0	0	0	0	0	0	0	0	0	0
52.5°	0	0	0	0	0	0	0	0	0	0	0
51.25°	0	0	0	0	0	0	0	0	0	0	0
50°	0	0	0	0	0	0	0	0	0	0	0
48.75°	0	0	0	0	0	0	0	0	1	1	1
47.5°	0	0	0	0	0	0	1	1	1	1	1
46.25°	0	0	0	0	1	1	1	1	1	1	2
45°	0	0	1	1	1	1	1	1	2	2	2
43.75°	0	1	1	1	1	1	2	2	2	2	2
42.5°	1	1	1	1	2	2	2	2	2	2	2
41.25°	1	1	1	2	2	2	2	2	2	2	2
40°	1	2	2	2	2	2	2	2	2	2	3
38.75°	2	2	2	2	2	2	2	2	2	3	3
37.5°	2	2	2	2	2	2	2	3	3	3	3
36.25°	2	2	2	2	2	2	3	3	3	3	3
35°	2	2	2	2	3	3	3	3	3	3	4



REPORT NUMBER: P220344 (CONVERTED FROM TYPE C PHOTOMETRY)  
 CATALOG NUMBER: 1002-[A1, P1, S1, SU1]-[RW, RI]-LED4097-S-BK-L1-UNV

**CANDELA DISTRIBUTION (continued):**

	-35°	-33.75°	-32.5°	-31.25°	-30°	-28.75°	-27.5°	-26.25°	-25°	-23.75°	-22.5°
33.75°	2	2	2	3	3	3	3	3	3	4	4
32.5°	2	2	3	3	3	3	3	4	4	5	5
31.25°	2	3	3	3	3	3	4	4	5	5	6
30°	3	3	3	3	3	4	4	5	5	6	6
28.75°	3	3	3	3	4	4	5	5	6	6	7
27.5°	3	3	3	4	4	5	5	6	6	7	8
26.25°	3	3	4	4	5	5	6	7	7	8	9
25°	3	3	4	5	5	6	6	7	8	9	10
23.75°	3	4	5	5	6	6	7	8	9	10	11
22.5°	4	4	5	6	6	7	8	9	10	11	14
21.25°	4	5	5	6	7	7	9	10	11	14	16
20°	4	5	6	6	7	8	9	11	13	16	19
18.75°	5	5	6	7	8	9	10	12	15	18	23
17.5°	5	6	7	7	8	10	12	14	17	22	28
16.25°	5	6	7	8	9	11	13	16	20	26	32
15°	6	6	7	8	10	12	15	18	24	30	38
13.75°	6	7	8	9	10	13	16	21	27	34	44
12.5°	6	7	8	10	11	14	17	24	30	39	50
11.25°	6	7	9	10	13	16	20	27	34	44	55
10°	7	7	9	11	14	17	22	29	38	49	61
8.75°	7	8	9	11	14	18	25	31	42	53	66
7.5°	7	8	10	12	15	20	26	34	45	57	71
6.25°	7	8	10	13	16	21	28	37	48	61	75
5°	7	9	10	13	16	22	29	39	51	64	79
3.75°	7	9	11	14	17	23	30	41	53	67	81
2.5°	7	9	11	14	17	24	31	42	54	69	83
1.25°	7	9	11	14	17	24	32	43	55	70	85
0°	8	9	11	14	18	25	32	43	55	70	85
-1.25°	7	9	11	14	17	24	32	43	55	70	85
-2.5°	7	9	11	14	17	24	31	42	54	69	83
-3.75°	7	9	11	14	17	23	30	41	53	67	81
-5°	7	9	10	13	16	22	29	39	51	64	79
-6.25°	7	8	10	13	16	21	28	37	48	61	75
-7.5°	7	8	10	12	15	20	26	34	45	57	71
-8.75°	7	8	9	11	14	18	25	31	42	53	66
-10°	7	7	9	11	14	17	22	29	38	49	61
-11.25°	6	7	9	10	13	16	20	27	34	44	55
-12.5°	6	7	8	10	11	14	17	24	30	39	50
-13.75°	6	7	8	9	10	13	16	21	27	34	44
-15°	6	6	7	8	10	12	15	18	24	30	38
-16.25°	5	6	7	8	9	11	13	16	20	26	32
-17.5°	5	6	7	7	8	10	12	14	17	22	28
-18.75°	5	5	6	7	8	9	10	12	15	18	23
-20°	4	5	6	6	7	8	9	11	13	16	19
-21.25°	4	5	5	6	7	7	9	10	11	14	16





REPORT NUMBER: P220344 (CONVERTED FROM TYPE C PHOTOMETRY)  
 CATALOG NUMBER: 1002-[A1, P1, S1, SU1]-[RW, RI]-LED4097-S-BK-L1-UNV

**CANDELA DISTRIBUTION (continued):**

	-35°	-33.75°	-32.5°	-31.25°	-30°	-28.75°	-27.5°	-26.25°	-25°	-23.75°	-22.5°
-22.5°	4	4	5	6	6	7	8	9	10	11	14
-23.75°	3	4	5	5	6	6	7	8	9	10	11
-25°	3	3	4	5	5	6	6	7	8	9	10
-26.25°	3	3	4	4	5	5	6	7	7	8	9
-27.5°	3	3	3	4	4	5	5	6	6	7	8
-28.75°	3	3	3	3	4	4	5	5	6	6	7
-30°	3	3	3	3	3	4	4	5	5	6	6
-31.25°	2	3	3	3	3	3	4	4	5	5	6
-32.5°	2	2	3	3	3	3	3	4	4	5	5
-33.75°	2	2	2	3	3	3	3	3	3	4	4
-35°	2	2	2	2	3	3	3	3	3	3	4
-36.25°	2	2	2	2	2	2	3	3	3	3	3
-37.5°	2	2	2	2	2	2	2	3	3	3	3
-38.75°	2	2	2	2	2	2	2	2	2	3	3
-40°	1	2	2	2	2	2	2	2	2	2	3
-41.25°	1	1	1	2	2	2	2	2	2	2	2
-42.5°	1	1	1	1	2	2	2	2	2	2	2
-43.75°	0	1	1	1	1	1	2	2	2	2	2
-45°	0	0	1	1	1	1	1	1	2	2	2
-46.25°	0	0	0	0	1	1	1	1	1	1	2
-47.5°	0	0	0	0	0	0	1	1	1	1	1
-48.75°	0	0	0	0	0	0	0	0	1	1	1
-50°	0	0	0	0	0	0	0	0	0	0	0
-51.25°	0	0	0	0	0	0	0	0	0	0	0
-52.5°	0	0	0	0	0	0	0	0	0	0	0
-53.75°	0	0	0	0	0	0	0	0	0	0	0
-55°	0	0	0	0	0	0	0	0	0	0	0
-56.25°	0	0	0	0	0	0	0	0	0	0	0
-57.5°	0	0	0	0	0	0	0	0	0	0	0
-58.75°	0	0	0	0	0	0	0	0	0	0	0
-60°	0	0	0	0	0	0	0	0	0	0	0
-61.25°	0	0	0	0	0	0	0	0	0	0	0
-62.5°	0	0	0	0	0	0	0	0	0	0	0
-63.75°	0	0	0	0	0	0	0	0	0	0	0
-65°	0	0	0	0	0	0	0	0	0	0	0
-66.25°	0	0	0	0	0	0	0	0	0	0	0
-67.5°	0	0	0	0	0	0	0	0	0	0	0
-68.75°	0	0	0	0	0	0	0	0	0	0	0
-70°	0	0	0	0	0	0	0	0	0	0	0
-71.25°	0	0	0	0	0	0	0	0	0	0	0
-72.5°	0	0	0	0	0	0	0	0	0	0	0
-73.75°	0	0	0	0	0	0	0	0	0	0	0
-75°	0	0	0	0	0	0	0	0	0	0	0
-76.25°	0	0	0	0	0	0	0	0	0	0	0
-77.5°	0	0	0	0	0	0	0	0	0	0	0



REPORT NUMBER: P220344 (CONVERTED FROM TYPE C PHOTOMETRY)  
CATALOG NUMBER: 1002-[A1, P1, S1, SU1]-[RW, RI]-LED4097-S-BK-L1-UNV

**CANDELA DISTRIBUTION (continued):**

	-35°	-33.75°	-32.5°	-31.25°	-30°	-28.75°	-27.5°	-26.25°	-25°	-23.75°	-22.5°
-78.75°	0	0	0	0	0	0	0	0	0	0	0
-80°	0	0	0	0	0	0	0	0	0	0	0
-81.25°	0	0	0	0	0	0	0	0	0	0	0
-82.5°	0	0	0	0	0	0	0	0	0	0	0
-83.75°	0	0	0	0	0	0	0	0	0	0	0
-85°	0	0	0	0	0	0	0	0	0	0	0
-86.25°	0	0	0	0	0	0	0	0	0	0	0
-87.5°	0	0	0	0	0	0	0	0	0	0	0
-88.75°	0	0	0	0	0	0	0	0	0	0	0
-90°	0	0	0	0	0	0	0	0	0	0	0



REPORT NUMBER: P220344 (CONVERTED FROM TYPE C PHOTOMETRY)  
 CATALOG NUMBER: 1002-[A1, P1, S1, SU1]-[RW, RI]-LED4097-S-BK-L1-UNV

**CANDELA DISTRIBUTION (continued):**

	-21.25°	-20°	-18.75°	-17.5°	-16.25°	-15°	-13.75°	-12.5°	-11.25°	-10°	-8.75°
90°	0	0	0	0	0	0	0	0	0	0	0
88.75°	0	0	0	0	0	0	0	0	0	0	0
87.5°	0	0	0	0	0	0	0	0	0	0	0
86.25°	0	0	0	0	0	0	0	0	0	0	0
85°	0	0	0	0	0	0	0	0	0	0	0
83.75°	0	0	0	0	0	0	0	0	0	0	0
82.5°	0	0	0	0	0	0	0	0	0	0	0
81.25°	0	0	0	0	0	0	0	0	0	0	0
80°	0	0	0	0	0	0	0	0	0	0	0
78.75°	0	0	0	0	0	0	0	0	0	0	0
77.5°	0	0	0	0	0	0	0	0	0	0	0
76.25°	0	0	0	0	0	0	0	0	0	0	0
75°	0	0	0	0	0	0	0	0	0	0	0
73.75°	0	0	0	0	0	0	0	0	0	0	0
72.5°	0	0	0	0	0	0	0	0	0	0	0
71.25°	0	0	0	0	0	0	0	0	0	0	0
70°	0	0	0	0	0	0	0	0	0	0	0
68.75°	0	0	0	0	0	0	0	0	0	0	0
67.5°	0	0	0	0	0	0	0	0	0	0	0
66.25°	0	0	0	0	0	0	0	0	0	0	0
65°	0	0	0	0	0	0	0	0	0	0	0
63.75°	0	0	0	0	0	0	0	0	0	0	0
62.5°	0	0	0	0	0	0	0	0	0	0	0
61.25°	0	0	0	0	0	0	0	0	0	0	0
60°	0	0	0	0	0	0	0	0	0	0	0
58.75°	0	0	0	0	0	0	0	0	0	0	0
57.5°	0	0	0	0	0	0	0	0	0	0	0
56.25°	0	0	0	0	0	0	0	0	0	0	0
55°	0	0	0	0	0	0	0	0	0	0	0
53.75°	0	0	0	0	0	0	0	0	0	0	0
52.5°	0	0	0	0	0	0	0	0	1	1	1
51.25°	0	0	0	1	1	1	1	1	1	1	1
50°	1	1	1	1	1	1	1	1	1	1	1
48.75°	1	1	1	1	1	2	2	2	2	2	2
47.5°	1	1	2	2	2	2	2	2	2	2	2
46.25°	2	2	2	2	2	2	2	2	2	2	2
45°	2	2	2	2	2	2	2	2	2	2	2
43.75°	2	2	2	2	2	2	2	2	3	3	3
42.5°	2	2	2	2	3	3	3	3	3	3	3
41.25°	2	2	3	3	3	3	3	3	3	3	3
40°	3	3	3	3	3	3	3	3	3	4	4
38.75°	3	3	3	3	3	3	4	4	4	4	4
37.5°	3	3	3	4	4	4	4	5	5	5	5
36.25°	3	4	4	4	5	5	5	5	6	6	6
35°	4	4	5	5	5	6	6	6	6	7	7



REPORT NUMBER: P220344 (CONVERTED FROM TYPE C PHOTOMETRY)  
 CATALOG NUMBER: 1002-[A1, P1, S1, SU1]-[RW, RI]-LED4097-S-BK-L1-UNV

**CANDELA DISTRIBUTION (continued):**

	-21.25°	-20°	-18.75°	-17.5°	-16.25°	-15°	-13.75°	-12.5°	-11.25°	-10°	-8.75°
33.75°	5	5	5	6	6	6	7	7	7	7	8
32.5°	5	6	6	7	7	7	8	8	9	9	9
31.25°	6	6	7	7	8	8	9	10	10	11	11
30°	7	7	8	8	9	10	10	11	13	14	14
28.75°	7	8	9	10	11	12	13	14	16	17	18
27.5°	9	9	10	12	13	15	16	17	20	22	25
26.25°	10	11	12	14	16	18	21	24	27	29	31
25°	11	13	15	17	20	24	27	30	34	38	42
23.75°	14	16	18	22	26	30	34	39	44	49	53
22.5°	16	19	23	28	32	38	44	50	55	61	66
21.25°	19	24	29	34	41	47	54	61	68	74	80
20°	24	29	35	43	50	57	66	74	81	88	94
18.75°	29	35	43	51	60	69	78	86	94	102	109
17.5°	34	43	51	60	71	80	90	99	108	116	126
16.25°	41	50	60	71	81	92	102	112	123	136	148
15°	47	57	69	80	92	103	114	128	142	156	173
13.75°	54	66	78	90	102	114	129	146	161	188	216
12.5°	61	74	86	99	112	128	146	163	196	229	259
11.25°	68	81	94	108	123	142	161	196	233	268	327
10°	74	88	102	116	136	156	188	229	268	335	431
8.75°	80	94	109	126	148	173	216	259	327	431	583
7.5°	85	100	115	136	158	197	242	302	403	560	784
6.25°	90	105	122	145	170	218	265	349	490	710	1014
5°	94	109	129	152	186	235	297	408	593	875	1251
3.75°	97	112	134	157	199	250	325	457	690	1037	1477
2.5°	99	115	138	162	209	260	347	510	779	1168	1649
1.25°	100	116	140	164	215	266	366	544	835	1248	1762
0°	101	117	141	165	217	268	373	555	853	1275	1801
-1.25°	100	116	140	164	215	266	366	544	835	1248	1762
-2.5°	99	115	138	162	209	260	347	510	779	1168	1649
-3.75°	97	112	134	157	199	250	325	457	690	1037	1477
-5°	94	109	129	152	186	235	297	408	593	875	1251
-6.25°	90	105	122	145	170	218	265	349	490	710	1014
-7.5°	85	100	115	136	158	197	242	302	403	560	784
-8.75°	80	94	109	126	148	173	216	259	327	431	583
-10°	74	88	102	116	136	156	188	229	268	335	431
-11.25°	68	81	94	108	123	142	161	196	233	268	327
-12.5°	61	74	86	99	112	128	146	163	196	229	259
-13.75°	54	66	78	90	102	114	129	146	161	188	216
-15°	47	57	69	80	92	103	114	128	142	156	173
-16.25°	41	50	60	71	81	92	102	112	123	136	148
-17.5°	34	43	51	60	71	80	90	99	108	116	126
-18.75°	29	35	43	51	60	69	78	86	94	102	109
-20°	24	29	35	43	50	57	66	74	81	88	94
-21.25°	19	24	29	34	41	47	54	61	68	74	80



REPORT NUMBER: P220344 (CONVERTED FROM TYPE C PHOTOMETRY)  
 CATALOG NUMBER: 1002-[A1, P1, S1, SU1]-[RW, RI]-LED4097-S-BK-L1-UNV

**CANDELA DISTRIBUTION (continued):**

	-21.25°	-20°	-18.75°	-17.5°	-16.25°	-15°	-13.75°	-12.5°	-11.25°	-10°	-8.75°
-22.5°	16	19	23	28	32	38	44	50	55	61	66
-23.75°	14	16	18	22	26	30	34	39	44	49	53
-25°	11	13	15	17	20	24	27	30	34	38	42
-26.25°	10	11	12	14	16	18	21	24	27	29	31
-27.5°	9	9	10	12	13	15	16	17	20	22	25
-28.75°	7	8	9	10	11	12	13	14	16	17	18
-30°	7	7	8	8	9	10	10	11	13	14	14
-31.25°	6	6	7	7	8	8	9	10	10	11	11
-32.5°	5	6	6	7	7	7	8	8	9	9	9
-33.75°	5	5	5	6	6	6	7	7	7	7	8
-35°	4	4	5	5	5	6	6	6	6	7	7
-36.25°	3	4	4	4	5	5	5	5	6	6	6
-37.5°	3	3	3	4	4	4	4	5	5	5	5
-38.75°	3	3	3	3	3	3	4	4	4	4	4
-40°	3	3	3	3	3	3	3	3	3	4	4
-41.25°	2	2	3	3	3	3	3	3	3	3	3
-42.5°	2	2	2	2	3	3	3	3	3	3	3
-43.75°	2	2	2	2	2	2	2	2	3	3	3
-45°	2	2	2	2	2	2	2	2	2	2	2
-46.25°	2	2	2	2	2	2	2	2	2	2	2
-47.5°	1	1	2	2	2	2	2	2	2	2	2
-48.75°	1	1	1	1	1	2	2	2	2	2	2
-50°	1	1	1	1	1	1	1	1	1	1	1
-51.25°	0	0	0	1	1	1	1	1	1	1	1
-52.5°	0	0	0	0	0	0	0	0	1	1	1
-53.75°	0	0	0	0	0	0	0	0	0	0	0
-55°	0	0	0	0	0	0	0	0	0	0	0
-56.25°	0	0	0	0	0	0	0	0	0	0	0
-57.5°	0	0	0	0	0	0	0	0	0	0	0
-58.75°	0	0	0	0	0	0	0	0	0	0	0
-60°	0	0	0	0	0	0	0	0	0	0	0
-61.25°	0	0	0	0	0	0	0	0	0	0	0
-62.5°	0	0	0	0	0	0	0	0	0	0	0
-63.75°	0	0	0	0	0	0	0	0	0	0	0
-65°	0	0	0	0	0	0	0	0	0	0	0
-66.25°	0	0	0	0	0	0	0	0	0	0	0
-67.5°	0	0	0	0	0	0	0	0	0	0	0
-68.75°	0	0	0	0	0	0	0	0	0	0	0
-70°	0	0	0	0	0	0	0	0	0	0	0
-71.25°	0	0	0	0	0	0	0	0	0	0	0
-72.5°	0	0	0	0	0	0	0	0	0	0	0
-73.75°	0	0	0	0	0	0	0	0	0	0	0
-75°	0	0	0	0	0	0	0	0	0	0	0
-76.25°	0	0	0	0	0	0	0	0	0	0	0
-77.5°	0	0	0	0	0	0	0	0	0	0	0



REPORT NUMBER: P220344 (CONVERTED FROM TYPE C PHOTOMETRY)  
CATALOG NUMBER: 1002-[A1, P1, S1, SU1]-[RW, RI]-LED4097-S-BK-L1-UNV

**CANDELA DISTRIBUTION (continued):**

	-21.25°	-20°	-18.75°	-17.5°	-16.25°	-15°	-13.75°	-12.5°	-11.25°	-10°	-8.75°
-78.75°	0	0	0	0	0	0	0	0	0	0	0
-80°	0	0	0	0	0	0	0	0	0	0	0
-81.25°	0	0	0	0	0	0	0	0	0	0	0
-82.5°	0	0	0	0	0	0	0	0	0	0	0
-83.75°	0	0	0	0	0	0	0	0	0	0	0
-85°	0	0	0	0	0	0	0	0	0	0	0
-86.25°	0	0	0	0	0	0	0	0	0	0	0
-87.5°	0	0	0	0	0	0	0	0	0	0	0
-88.75°	0	0	0	0	0	0	0	0	0	0	0
-90°	0	0	0	0	0	0	0	0	0	0	0



REPORT NUMBER: P220344 (CONVERTED FROM TYPE C PHOTOMETRY)  
 CATALOG NUMBER: 1002-[A1, P1, S1, SU1]-[RW, RI]-LED4097-S-BK-L1-UNV

**CANDELA DISTRIBUTION (continued):**

	-7.5°	-6.25°	-5°	-3.75°	-2.5°	-1.25°	0°	1.25°	2.5°	3.75°	5°
90°	0	0	0	0	0	0	0	0	0	0	0
88.75°	0	0	0	0	0	0	0	0	0	0	0
87.5°	0	0	0	0	0	0	0	0	0	0	0
86.25°	0	0	0	0	0	0	0	0	0	0	0
85°	0	0	0	0	0	0	0	0	0	0	0
83.75°	0	0	0	0	0	0	0	0	0	0	0
82.5°	0	0	0	0	0	0	0	0	0	0	0
81.25°	0	0	0	0	0	0	0	0	0	0	0
80°	0	0	0	0	0	0	0	0	0	0	0
78.75°	0	0	0	0	0	0	0	0	0	0	0
77.5°	0	0	0	0	0	0	0	0	0	0	0
76.25°	0	0	0	0	0	0	0	0	0	0	0
75°	0	0	0	0	0	0	0	0	0	0	0
73.75°	0	0	0	0	0	0	0	0	0	0	0
72.5°	0	0	0	0	0	0	0	0	0	0	0
71.25°	0	0	0	0	0	0	0	0	0	0	0
70°	0	0	0	0	0	0	0	0	0	0	0
68.75°	0	0	0	0	0	0	0	0	0	0	0
67.5°	0	0	0	0	0	0	0	0	0	0	0
66.25°	0	0	0	0	0	0	0	0	0	0	0
65°	0	0	0	0	0	0	0	0	0	0	0
63.75°	0	0	0	0	0	0	0	0	0	0	0
62.5°	0	0	0	0	0	0	0	0	0	0	0
61.25°	0	0	0	0	0	0	0	0	0	0	0
60°	0	0	0	0	0	0	0	0	0	0	0
58.75°	0	0	0	0	0	0	0	0	0	0	0
57.5°	0	0	0	0	0	0	0	0	0	0	0
56.25°	0	0	0	0	0	0	0	0	0	0	0
55°	0	0	0	0	0	0	0	0	0	0	0
53.75°	0	0	0	0	0	0	0	0	0	0	0
52.5°	1	1	1	1	1	1	1	1	1	1	1
51.25°	1	1	1	1	1	1	1	1	1	1	1
50°	2	2	2	2	2	2	2	2	2	2	2
48.75°	2	2	2	2	2	2	2	2	2	2	2
47.5°	2	2	2	2	2	2	2	2	2	2	2
46.25°	2	2	2	2	2	2	2	2	2	2	2
45°	2	2	2	2	2	2	3	2	2	2	2
43.75°	3	3	3	3	3	3	3	3	3	3	3
42.5°	3	3	3	3	3	3	3	3	3	3	3
41.25°	3	3	3	3	3	3	3	3	3	3	3
40°	4	4	4	4	4	4	4	4	4	4	4
38.75°	5	5	5	5	5	5	5	5	5	5	5
37.5°	5	6	6	6	6	6	6	6	6	6	6
36.25°	6	6	6	7	7	7	7	7	7	7	6
35°	7	7	7	7	7	7	8	7	7	7	7



REPORT NUMBER: P220344 (CONVERTED FROM TYPE C PHOTOMETRY)  
 CATALOG NUMBER: 1002-[A1, P1, S1, SU1]-[RW, RI]-LED4097-S-BK-L1-UNV

**CANDELA DISTRIBUTION (continued):**

	-7.5°	-6.25°	-5°	-3.75°	-2.5°	-1.25°	0°	1.25°	2.5°	3.75°	5°
33.75°	8	8	9	9	9	9	9	9	9	9	9
32.5°	10	10	10	11	11	11	11	11	11	11	10
31.25°	12	13	13	14	14	14	14	14	14	14	13
30°	15	16	16	17	17	17	18	17	17	17	16
28.75°	20	21	22	23	24	24	25	24	24	23	22
27.5°	26	28	29	30	31	32	32	32	31	30	29
26.25°	34	37	39	41	42	43	43	43	42	41	39
25°	45	48	51	53	54	55	55	55	54	53	51
23.75°	57	61	64	67	69	70	70	70	69	67	64
22.5°	71	75	79	81	83	85	85	85	83	81	79
21.25°	85	90	94	97	99	100	101	100	99	97	94
20°	100	105	109	112	115	116	117	116	115	112	109
18.75°	115	122	129	134	138	140	141	140	138	134	129
17.5°	136	145	152	157	162	164	165	164	162	157	152
16.25°	158	170	186	199	209	215	217	215	209	199	186
15°	197	218	235	250	260	266	268	266	260	250	235
13.75°	242	265	297	325	347	366	373	366	347	325	297
12.5°	302	349	408	457	510	544	555	544	510	457	408
11.25°	403	490	593	690	779	835	853	835	779	690	593
10°	560	710	875	1037	1168	1248	1275	1248	1168	1037	875
8.75°	784	1014	1251	1477	1649	1762	1801	1762	1649	1477	1251
7.5°	1066	1378	1687	1967	2181	2318	2365	2318	2181	1967	1687
6.25°	1378	1766	2138	2463	2714	2873	2928	2873	2714	2463	2138
5°	1687	2138	2563	2930	3218	3407	3474	3407	3218	2930	2563
3.75°	1967	2463	2930	3343	3688	3927	4009	3927	3688	3343	2930
2.5°	2181	2714	3218	3688	4096	4384	4487	4384	4096	3688	3218
1.25°	2318	2873	3407	3927	4384	4717	4845	4717	4384	3927	3407
0°	2365	2928	3474	4009	4487	4845	5022	4845	4487	4009	3474
-1.25°	2318	2873	3407	3927	4384	4717	4845	4717	4384	3927	3407
-2.5°	2181	2714	3218	3688	4096	4384	4487	4384	4096	3688	3218
-3.75°	1967	2463	2930	3343	3688	3927	4009	3927	3688	3343	2930
-5°	1687	2138	2563	2930	3218	3407	3474	3407	3218	2930	2563
-6.25°	1378	1766	2138	2463	2714	2873	2928	2873	2714	2463	2138
-7.5°	1066	1378	1687	1967	2181	2318	2365	2318	2181	1967	1687
-8.75°	784	1014	1251	1477	1649	1762	1801	1762	1649	1477	1251
-10°	560	710	875	1037	1168	1248	1275	1248	1168	1037	875
-11.25°	403	490	593	690	779	835	853	835	779	690	593
-12.5°	302	349	408	457	510	544	555	544	510	457	408
-13.75°	242	265	297	325	347	366	373	366	347	325	297
-15°	197	218	235	250	260	266	268	266	260	250	235
-16.25°	158	170	186	199	209	215	217	215	209	199	186
-17.5°	136	145	152	157	162	164	165	164	162	157	152
-18.75°	115	122	129	134	138	140	141	140	138	134	129
-20°	100	105	109	112	115	116	117	116	115	112	109
-21.25°	85	90	94	97	99	100	101	100	99	97	94





REPORT NUMBER: P220344 (CONVERTED FROM TYPE C PHOTOMETRY)  
 CATALOG NUMBER: 1002-[A1, P1, S1, SU1]-[RW, RI]-LED4097-S-BK-L1-UNV

**CANDELA DISTRIBUTION (continued):**

	-7.5°	-6.25°	-5°	-3.75°	-2.5°	-1.25°	0°	1.25°	2.5°	3.75°	5°
-22.5°	71	75	79	81	83	85	85	85	83	81	79
-23.75°	57	61	64	67	69	70	70	70	69	67	64
-25°	45	48	51	53	54	55	55	55	54	53	51
-26.25°	34	37	39	41	42	43	43	43	42	41	39
-27.5°	26	28	29	30	31	32	32	32	31	30	29
-28.75°	20	21	22	23	24	24	25	24	24	23	22
-30°	15	16	16	17	17	17	18	17	17	17	16
-31.25°	12	13	13	14	14	14	14	14	14	14	13
-32.5°	10	10	10	11	11	11	11	11	11	11	10
-33.75°	8	8	9	9	9	9	9	9	9	9	9
-35°	7	7	7	7	7	7	8	7	7	7	7
-36.25°	6	6	6	7	7	7	7	7	7	7	6
-37.5°	5	6	6	6	6	6	6	6	6	6	6
-38.75°	5	5	5	5	5	5	5	5	5	5	5
-40°	4	4	4	4	4	4	4	4	4	4	4
-41.25°	3	3	3	3	3	3	3	3	3	3	3
-42.5°	3	3	3	3	3	3	3	3	3	3	3
-43.75°	3	3	3	3	3	3	3	3	3	3	3
-45°	2	2	2	2	2	2	3	2	2	2	2
-46.25°	2	2	2	2	2	2	2	2	2	2	2
-47.5°	2	2	2	2	2	2	2	2	2	2	2
-48.75°	2	2	2	2	2	2	2	2	2	2	2
-50°	2	2	2	2	2	2	2	2	2	2	2
-51.25°	1	1	1	1	1	1	1	1	1	1	1
-52.5°	1	1	1	1	1	1	1	1	1	1	1
-53.75°	0	0	0	0	0	0	0	0	0	0	0
-55°	0	0	0	0	0	0	0	0	0	0	0
-56.25°	0	0	0	0	0	0	0	0	0	0	0
-57.5°	0	0	0	0	0	0	0	0	0	0	0
-58.75°	0	0	0	0	0	0	0	0	0	0	0
-60°	0	0	0	0	0	0	0	0	0	0	0
-61.25°	0	0	0	0	0	0	0	0	0	0	0
-62.5°	0	0	0	0	0	0	0	0	0	0	0
-63.75°	0	0	0	0	0	0	0	0	0	0	0
-65°	0	0	0	0	0	0	0	0	0	0	0
-66.25°	0	0	0	0	0	0	0	0	0	0	0
-67.5°	0	0	0	0	0	0	0	0	0	0	0
-68.75°	0	0	0	0	0	0	0	0	0	0	0
-70°	0	0	0	0	0	0	0	0	0	0	0
-71.25°	0	0	0	0	0	0	0	0	0	0	0
-72.5°	0	0	0	0	0	0	0	0	0	0	0
-73.75°	0	0	0	0	0	0	0	0	0	0	0
-75°	0	0	0	0	0	0	0	0	0	0	0
-76.25°	0	0	0	0	0	0	0	0	0	0	0
-77.5°	0	0	0	0	0	0	0	0	0	0	0



REPORT NUMBER: P220344 (CONVERTED FROM TYPE C PHOTOMETRY)  
CATALOG NUMBER: 1002-[A1, P1, S1, SU1]-[RW, RI]-LED4097-S-BK-L1-UNV

**CANDELA DISTRIBUTION (continued):**

	-7.5°	-6.25°	-5°	-3.75°	-2.5°	-1.25°	0°	1.25°	2.5°	3.75°	5°
-78.75°	0	0	0	0	0	0	0	0	0	0	0
-80°	0	0	0	0	0	0	0	0	0	0	0
-81.25°	0	0	0	0	0	0	0	0	0	0	0
-82.5°	0	0	0	0	0	0	0	0	0	0	0
-83.75°	0	0	0	0	0	0	0	0	0	0	0
-85°	0	0	0	0	0	0	0	0	0	0	0
-86.25°	0	0	0	0	0	0	0	0	0	0	0
-87.5°	0	0	0	0	0	0	0	0	0	0	0
-88.75°	0	0	0	0	0	0	0	0	0	0	0
-90°	0	0	0	0	0	0	0	0	0	0	0



REPORT NUMBER: P220344 (CONVERTED FROM TYPE C PHOTOMETRY)  
 CATALOG NUMBER: 1002-[A1, P1, S1, SU1]-[RW, RI]-LED4097-S-BK-L1-UNV

**CANDELA DISTRIBUTION (continued):**

	6.25°	7.5°	8.75°	10°	11.25°	12.5°	13.75°	15°	16.25°	17.5°	18.75°
90°	0	0	0	0	0	0	0	0	0	0	0
88.75°	0	0	0	0	0	0	0	0	0	0	0
87.5°	0	0	0	0	0	0	0	0	0	0	0
86.25°	0	0	0	0	0	0	0	0	0	0	0
85°	0	0	0	0	0	0	0	0	0	0	0
83.75°	0	0	0	0	0	0	0	0	0	0	0
82.5°	0	0	0	0	0	0	0	0	0	0	0
81.25°	0	0	0	0	0	0	0	0	0	0	0
80°	0	0	0	0	0	0	0	0	0	0	0
78.75°	0	0	0	0	0	0	0	0	0	0	0
77.5°	0	0	0	0	0	0	0	0	0	0	0
76.25°	0	0	0	0	0	0	0	0	0	0	0
75°	0	0	0	0	0	0	0	0	0	0	0
73.75°	0	0	0	0	0	0	0	0	0	0	0
72.5°	0	0	0	0	0	0	0	0	0	0	0
71.25°	0	0	0	0	0	0	0	0	0	0	0
70°	0	0	0	0	0	0	0	0	0	0	0
68.75°	0	0	0	0	0	0	0	0	0	0	0
67.5°	0	0	0	0	0	0	0	0	0	0	0
66.25°	0	0	0	0	0	0	0	0	0	0	0
65°	0	0	0	0	0	0	0	0	0	0	0
63.75°	0	0	0	0	0	0	0	0	0	0	0
62.5°	0	0	0	0	0	0	0	0	0	0	0
61.25°	0	0	0	0	0	0	0	0	0	0	0
60°	0	0	0	0	0	0	0	0	0	0	0
58.75°	0	0	0	0	0	0	0	0	0	0	0
57.5°	0	0	0	0	0	0	0	0	0	0	0
56.25°	0	0	0	0	0	0	0	0	0	0	0
55°	0	0	0	0	0	0	0	0	0	0	0
53.75°	0	0	0	0	0	0	0	0	0	0	0
52.5°	1	1	1	1	1	0	0	0	0	0	0
51.25°	1	1	1	1	1	1	1	1	1	1	0
50°	2	2	1	1	1	1	1	1	1	1	1
48.75°	2	2	2	2	2	2	2	2	1	1	1
47.5°	2	2	2	2	2	2	2	2	2	2	2
46.25°	2	2	2	2	2	2	2	2	2	2	2
45°	2	2	2	2	2	2	2	2	2	2	2
43.75°	3	3	3	3	3	2	2	2	2	2	2
42.5°	3	3	3	3	3	3	3	3	3	2	2
41.25°	3	3	3	3	3	3	3	3	3	3	3
40°	4	4	4	4	3	3	3	3	3	3	3
38.75°	5	5	4	4	4	4	4	3	3	3	3
37.5°	6	5	5	5	5	5	4	4	4	4	3
36.25°	6	6	6	6	6	5	5	5	5	4	4
35°	7	7	7	7	6	6	6	6	5	5	5



REPORT NUMBER: P220344 (CONVERTED FROM TYPE C PHOTOMETRY)  
 CATALOG NUMBER: 1002-[A1, P1, S1, SU1]-[RW, RI]-LED4097-S-BK-L1-UNV

**CANDELA DISTRIBUTION (continued):**

	6.25°	7.5°	8.75°	10°	11.25°	12.5°	13.75°	15°	16.25°	17.5°	18.75°
33.75°	8	8	8	7	7	7	7	6	6	6	5
32.5°	10	10	9	9	9	8	8	7	7	7	6
31.25°	13	12	11	11	10	10	9	8	8	7	7
30°	16	15	14	14	13	11	10	10	9	8	8
28.75°	21	20	18	17	16	14	13	12	11	10	9
27.5°	28	26	25	22	20	17	16	15	13	12	10
26.25°	37	34	31	29	27	24	21	18	16	14	12
25°	48	45	42	38	34	30	27	24	20	17	15
23.75°	61	57	53	49	44	39	34	30	26	22	18
22.5°	75	71	66	61	55	50	44	38	32	28	23
21.25°	90	85	80	74	68	61	54	47	41	34	29
20°	105	100	94	88	81	74	66	57	50	43	35
18.75°	122	115	109	102	94	86	78	69	60	51	43
17.5°	145	136	126	116	108	99	90	80	71	60	51
16.25°	170	158	148	136	123	112	102	92	81	71	60
15°	218	197	173	156	142	128	114	103	92	80	69
13.75°	265	242	216	188	161	146	129	114	102	90	78
12.5°	349	302	259	229	196	163	146	128	112	99	86
11.25°	490	403	327	268	233	196	161	142	123	108	94
10°	710	560	431	335	268	229	188	156	136	116	102
8.75°	1014	784	583	431	327	259	216	173	148	126	109
7.5°	1378	1066	784	560	403	302	242	197	158	136	115
6.25°	1766	1378	1014	710	490	349	265	218	170	145	122
5°	2138	1687	1251	875	593	408	297	235	186	152	129
3.75°	2463	1967	1477	1037	690	457	325	250	199	157	134
2.5°	2714	2181	1649	1168	779	510	347	260	209	162	138
1.25°	2873	2318	1762	1248	835	544	366	266	215	164	140
0°	2928	2365	1801	1275	853	555	373	268	217	165	141
-1.25°	2873	2318	1762	1248	835	544	366	266	215	164	140
-2.5°	2714	2181	1649	1168	779	510	347	260	209	162	138
-3.75°	2463	1967	1477	1037	690	457	325	250	199	157	134
-5°	2138	1687	1251	875	593	408	297	235	186	152	129
-6.25°	1766	1378	1014	710	490	349	265	218	170	145	122
-7.5°	1378	1066	784	560	403	302	242	197	158	136	115
-8.75°	1014	784	583	431	327	259	216	173	148	126	109
-10°	710	560	431	335	268	229	188	156	136	116	102
-11.25°	490	403	327	268	233	196	161	142	123	108	94
-12.5°	349	302	259	229	196	163	146	128	112	99	86
-13.75°	265	242	216	188	161	146	129	114	102	90	78
-15°	218	197	173	156	142	128	114	103	92	80	69
-16.25°	170	158	148	136	123	112	102	92	81	71	60
-17.5°	145	136	126	116	108	99	90	80	71	60	51
-18.75°	122	115	109	102	94	86	78	69	60	51	43
-20°	105	100	94	88	81	74	66	57	50	43	35
-21.25°	90	85	80	74	68	61	54	47	41	34	29



REPORT NUMBER: P220344 (CONVERTED FROM TYPE C PHOTOMETRY)  
 CATALOG NUMBER: 1002-[A1, P1, S1, SU1]-[RW, RI]-LED4097-S-BK-L1-UNV

**CANDELA DISTRIBUTION (continued):**

	6.25°	7.5°	8.75°	10°	11.25°	12.5°	13.75°	15°	16.25°	17.5°	18.75°
-22.5°	75	71	66	61	55	50	44	38	32	28	23
-23.75°	61	57	53	49	44	39	34	30	26	22	18
-25°	48	45	42	38	34	30	27	24	20	17	15
-26.25°	37	34	31	29	27	24	21	18	16	14	12
-27.5°	28	26	25	22	20	17	16	15	13	12	10
-28.75°	21	20	18	17	16	14	13	12	11	10	9
-30°	16	15	14	14	13	11	10	10	9	8	8
-31.25°	13	12	11	11	10	10	9	8	8	7	7
-32.5°	10	10	9	9	9	8	8	7	7	7	6
-33.75°	8	8	8	7	7	7	7	6	6	6	5
-35°	7	7	7	7	6	6	6	6	5	5	5
-36.25°	6	6	6	6	6	5	5	5	5	4	4
-37.5°	6	5	5	5	5	5	4	4	4	4	3
-38.75°	5	5	4	4	4	4	4	3	3	3	3
-40°	4	4	4	4	3	3	3	3	3	3	3
-41.25°	3	3	3	3	3	3	3	3	3	3	3
-42.5°	3	3	3	3	3	3	3	3	3	2	2
-43.75°	3	3	3	3	3	2	2	2	2	2	2
-45°	2	2	2	2	2	2	2	2	2	2	2
-46.25°	2	2	2	2	2	2	2	2	2	2	2
-47.5°	2	2	2	2	2	2	2	2	2	2	2
-48.75°	2	2	2	2	2	2	2	2	1	1	1
-50°	2	2	1	1	1	1	1	1	1	1	1
-51.25°	1	1	1	1	1	1	1	1	1	1	0
-52.5°	1	1	1	1	1	0	0	0	0	0	0
-53.75°	0	0	0	0	0	0	0	0	0	0	0
-55°	0	0	0	0	0	0	0	0	0	0	0
-56.25°	0	0	0	0	0	0	0	0	0	0	0
-57.5°	0	0	0	0	0	0	0	0	0	0	0
-58.75°	0	0	0	0	0	0	0	0	0	0	0
-60°	0	0	0	0	0	0	0	0	0	0	0
-61.25°	0	0	0	0	0	0	0	0	0	0	0
-62.5°	0	0	0	0	0	0	0	0	0	0	0
-63.75°	0	0	0	0	0	0	0	0	0	0	0
-65°	0	0	0	0	0	0	0	0	0	0	0
-66.25°	0	0	0	0	0	0	0	0	0	0	0
-67.5°	0	0	0	0	0	0	0	0	0	0	0
-68.75°	0	0	0	0	0	0	0	0	0	0	0
-70°	0	0	0	0	0	0	0	0	0	0	0
-71.25°	0	0	0	0	0	0	0	0	0	0	0
-72.5°	0	0	0	0	0	0	0	0	0	0	0
-73.75°	0	0	0	0	0	0	0	0	0	0	0
-75°	0	0	0	0	0	0	0	0	0	0	0
-76.25°	0	0	0	0	0	0	0	0	0	0	0
-77.5°	0	0	0	0	0	0	0	0	0	0	0



REPORT NUMBER: P220344 (CONVERTED FROM TYPE C PHOTOMETRY)  
CATALOG NUMBER: 1002-[A1, P1, S1, SU1]-[RW, RI]-LED4097-S-BK-L1-UNV

**CANDELA DISTRIBUTION (continued):**

	6.25°	7.5°	8.75°	10°	11.25°	12.5°	13.75°	15°	16.25°	17.5°	18.75°
-78.75°	0	0	0	0	0	0	0	0	0	0	0
-80°	0	0	0	0	0	0	0	0	0	0	0
-81.25°	0	0	0	0	0	0	0	0	0	0	0
-82.5°	0	0	0	0	0	0	0	0	0	0	0
-83.75°	0	0	0	0	0	0	0	0	0	0	0
-85°	0	0	0	0	0	0	0	0	0	0	0
-86.25°	0	0	0	0	0	0	0	0	0	0	0
-87.5°	0	0	0	0	0	0	0	0	0	0	0
-88.75°	0	0	0	0	0	0	0	0	0	0	0
-90°	0	0	0	0	0	0	0	0	0	0	0



REPORT NUMBER: P220344 (CONVERTED FROM TYPE C PHOTOMETRY)  
 CATALOG NUMBER: 1002-[A1, P1, S1, SU1]-[RW, RI]-LED4097-S-BK-L1-UNV

**CANDELA DISTRIBUTION (continued):**

	20°	21.25°	22.5°	23.75°	25°	26.25°	27.5°	28.75°	30°	31.25°	32.5°
90°	0	0	0	0	0	0	0	0	0	0	0
88.75°	0	0	0	0	0	0	0	0	0	0	0
87.5°	0	0	0	0	0	0	0	0	0	0	0
86.25°	0	0	0	0	0	0	0	0	0	0	0
85°	0	0	0	0	0	0	0	0	0	0	0
83.75°	0	0	0	0	0	0	0	0	0	0	0
82.5°	0	0	0	0	0	0	0	0	0	0	0
81.25°	0	0	0	0	0	0	0	0	0	0	0
80°	0	0	0	0	0	0	0	0	0	0	0
78.75°	0	0	0	0	0	0	0	0	0	0	0
77.5°	0	0	0	0	0	0	0	0	0	0	0
76.25°	0	0	0	0	0	0	0	0	0	0	0
75°	0	0	0	0	0	0	0	0	0	0	0
73.75°	0	0	0	0	0	0	0	0	0	0	0
72.5°	0	0	0	0	0	0	0	0	0	0	0
71.25°	0	0	0	0	0	0	0	0	0	0	0
70°	0	0	0	0	0	0	0	0	0	0	0
68.75°	0	0	0	0	0	0	0	0	0	0	0
67.5°	0	0	0	0	0	0	0	0	0	0	0
66.25°	0	0	0	0	0	0	0	0	0	0	0
65°	0	0	0	0	0	0	0	0	0	0	0
63.75°	0	0	0	0	0	0	0	0	0	0	0
62.5°	0	0	0	0	0	0	0	0	0	0	0
61.25°	0	0	0	0	0	0	0	0	0	0	0
60°	0	0	0	0	0	0	0	0	0	0	0
58.75°	0	0	0	0	0	0	0	0	0	0	0
57.5°	0	0	0	0	0	0	0	0	0	0	0
56.25°	0	0	0	0	0	0	0	0	0	0	0
55°	0	0	0	0	0	0	0	0	0	0	0
53.75°	0	0	0	0	0	0	0	0	0	0	0
52.5°	0	0	0	0	0	0	0	0	0	0	0
51.25°	0	0	0	0	0	0	0	0	0	0	0
50°	1	1	0	0	0	0	0	0	0	0	0
48.75°	1	1	1	1	1	0	0	0	0	0	0
47.5°	1	1	1	1	1	1	1	0	0	0	0
46.25°	2	2	2	1	1	1	1	1	1	0	0
45°	2	2	2	2	2	1	1	1	1	1	1
43.75°	2	2	2	2	2	2	2	1	1	1	1
42.5°	2	2	2	2	2	2	2	2	2	1	1
41.25°	2	2	2	2	2	2	2	2	2	2	1
40°	3	3	3	2	2	2	2	2	2	2	2
38.75°	3	3	3	3	2	2	2	2	2	2	2
37.5°	3	3	3	3	3	3	2	2	2	2	2
36.25°	4	3	3	3	3	3	3	2	2	2	2
35°	4	4	4	3	3	3	3	3	3	2	2



REPORT NUMBER: P220344 (CONVERTED FROM TYPE C PHOTOMETRY)  
 CATALOG NUMBER: 1002-[A1, P1, S1, SU1]-[RW, RI]-LED4097-S-BK-L1-UNV

**CANDELA DISTRIBUTION (continued):**

	20°	21.25°	22.5°	23.75°	25°	26.25°	27.5°	28.75°	30°	31.25°	32.5°
33.75°	5	5	4	4	3	3	3	3	3	3	2
32.5°	6	5	5	5	4	4	3	3	3	3	3
31.25°	6	6	6	5	5	4	4	3	3	3	3
30°	7	7	6	6	5	5	4	4	3	3	3
28.75°	8	7	7	6	6	5	5	4	4	3	3
27.5°	9	9	8	7	6	6	5	5	4	4	3
26.25°	11	10	9	8	7	7	6	5	5	4	4
25°	13	11	10	9	8	7	6	6	5	5	4
23.75°	16	14	11	10	9	8	7	6	6	5	5
22.5°	19	16	14	11	10	9	8	7	6	6	5
21.25°	24	19	16	14	11	10	9	7	7	6	5
20°	29	24	19	16	13	11	9	8	7	6	6
18.75°	35	29	23	18	15	12	10	9	8	7	6
17.5°	43	34	28	22	17	14	12	10	8	7	7
16.25°	50	41	32	26	20	16	13	11	9	8	7
15°	57	47	38	30	24	18	15	12	10	8	7
13.75°	66	54	44	34	27	21	16	13	10	9	8
12.5°	74	61	50	39	30	24	17	14	11	10	8
11.25°	81	68	55	44	34	27	20	16	13	10	9
10°	88	74	61	49	38	29	22	17	14	11	9
8.75°	94	80	66	53	42	31	25	18	14	11	9
7.5°	100	85	71	57	45	34	26	20	15	12	10
6.25°	105	90	75	61	48	37	28	21	16	13	10
5°	109	94	79	64	51	39	29	22	16	13	10
3.75°	112	97	81	67	53	41	30	23	17	14	11
2.5°	115	99	83	69	54	42	31	24	17	14	11
1.25°	116	100	85	70	55	43	32	24	17	14	11
0°	117	101	85	70	55	43	32	25	18	14	11
-1.25°	116	100	85	70	55	43	32	24	17	14	11
-2.5°	115	99	83	69	54	42	31	24	17	14	11
-3.75°	112	97	81	67	53	41	30	23	17	14	11
-5°	109	94	79	64	51	39	29	22	16	13	10
-6.25°	105	90	75	61	48	37	28	21	16	13	10
-7.5°	100	85	71	57	45	34	26	20	15	12	10
-8.75°	94	80	66	53	42	31	25	18	14	11	9
-10°	88	74	61	49	38	29	22	17	14	11	9
-11.25°	81	68	55	44	34	27	20	16	13	10	9
-12.5°	74	61	50	39	30	24	17	14	11	10	8
-13.75°	66	54	44	34	27	21	16	13	10	9	8
-15°	57	47	38	30	24	18	15	12	10	8	7
-16.25°	50	41	32	26	20	16	13	11	9	8	7
-17.5°	43	34	28	22	17	14	12	10	8	7	7
-18.75°	35	29	23	18	15	12	10	9	8	7	6
-20°	29	24	19	16	13	11	9	8	7	6	6
-21.25°	24	19	16	14	11	10	9	7	7	6	5





REPORT NUMBER: P220344 (CONVERTED FROM TYPE C PHOTOMETRY)  
 CATALOG NUMBER: 1002-[A1, P1, S1, SU1]-[RW, RI]-LED4097-S-BK-L1-UNV

**CANDELA DISTRIBUTION (continued):**

	20°	21.25°	22.5°	23.75°	25°	26.25°	27.5°	28.75°	30°	31.25°	32.5°
-22.5°	19	16	14	11	10	9	8	7	6	6	5
-23.75°	16	14	11	10	9	8	7	6	6	5	5
-25°	13	11	10	9	8	7	6	6	5	5	4
-26.25°	11	10	9	8	7	7	6	5	5	4	4
-27.5°	9	9	8	7	6	6	5	5	4	4	3
-28.75°	8	7	7	6	6	5	5	4	4	3	3
-30°	7	7	6	6	5	5	4	4	3	3	3
-31.25°	6	6	6	5	5	4	4	3	3	3	3
-32.5°	6	5	5	5	4	4	3	3	3	3	3
-33.75°	5	5	4	4	3	3	3	3	3	3	2
-35°	4	4	4	3	3	3	3	3	3	2	2
-36.25°	4	3	3	3	3	3	3	2	2	2	2
-37.5°	3	3	3	3	3	3	2	2	2	2	2
-38.75°	3	3	3	3	2	2	2	2	2	2	2
-40°	3	3	3	2	2	2	2	2	2	2	2
-41.25°	2	2	2	2	2	2	2	2	2	2	1
-42.5°	2	2	2	2	2	2	2	2	2	1	1
-43.75°	2	2	2	2	2	2	2	1	1	1	1
-45°	2	2	2	2	2	1	1	1	1	1	1
-46.25°	2	2	2	1	1	1	1	1	1	0	0
-47.5°	1	1	1	1	1	1	1	0	0	0	0
-48.75°	1	1	1	1	1	0	0	0	0	0	0
-50°	1	1	0	0	0	0	0	0	0	0	0
-51.25°	0	0	0	0	0	0	0	0	0	0	0
-52.5°	0	0	0	0	0	0	0	0	0	0	0
-53.75°	0	0	0	0	0	0	0	0	0	0	0
-55°	0	0	0	0	0	0	0	0	0	0	0
-56.25°	0	0	0	0	0	0	0	0	0	0	0
-57.5°	0	0	0	0	0	0	0	0	0	0	0
-58.75°	0	0	0	0	0	0	0	0	0	0	0
-60°	0	0	0	0	0	0	0	0	0	0	0
-61.25°	0	0	0	0	0	0	0	0	0	0	0
-62.5°	0	0	0	0	0	0	0	0	0	0	0
-63.75°	0	0	0	0	0	0	0	0	0	0	0
-65°	0	0	0	0	0	0	0	0	0	0	0
-66.25°	0	0	0	0	0	0	0	0	0	0	0
-67.5°	0	0	0	0	0	0	0	0	0	0	0
-68.75°	0	0	0	0	0	0	0	0	0	0	0
-70°	0	0	0	0	0	0	0	0	0	0	0
-71.25°	0	0	0	0	0	0	0	0	0	0	0
-72.5°	0	0	0	0	0	0	0	0	0	0	0
-73.75°	0	0	0	0	0	0	0	0	0	0	0
-75°	0	0	0	0	0	0	0	0	0	0	0
-76.25°	0	0	0	0	0	0	0	0	0	0	0
-77.5°	0	0	0	0	0	0	0	0	0	0	0



REPORT NUMBER: P220344 (CONVERTED FROM TYPE C PHOTOMETRY)  
CATALOG NUMBER: 1002-[A1, P1, S1, SU1]-[RW, RI]-LED4097-S-BK-L1-UNV

**CANDELA DISTRIBUTION (continued):**

	20°	21.25°	22.5°	23.75°	25°	26.25°	27.5°	28.75°	30°	31.25°	32.5°
-78.75°	0	0	0	0	0	0	0	0	0	0	0
-80°	0	0	0	0	0	0	0	0	0	0	0
-81.25°	0	0	0	0	0	0	0	0	0	0	0
-82.5°	0	0	0	0	0	0	0	0	0	0	0
-83.75°	0	0	0	0	0	0	0	0	0	0	0
-85°	0	0	0	0	0	0	0	0	0	0	0
-86.25°	0	0	0	0	0	0	0	0	0	0	0
-87.5°	0	0	0	0	0	0	0	0	0	0	0
-88.75°	0	0	0	0	0	0	0	0	0	0	0
-90°	0	0	0	0	0	0	0	0	0	0	0



REPORT NUMBER: P220344 (CONVERTED FROM TYPE C PHOTOMETRY)  
 CATALOG NUMBER: 1002-[A1, P1, S1, SU1]-[RW, RI]-LED4097-S-BK-L1-UNV

**CANDELA DISTRIBUTION (continued):**

	33.75°	35°	36.25°	37.5°	38.75°	40°	41.25°	42.5°	43.75°	45°	46.25°
90°	0	0	0	0	0	0	0	0	0	0	0
88.75°	0	0	0	0	0	0	0	0	0	0	0
87.5°	0	0	0	0	0	0	0	0	0	0	0
86.25°	0	0	0	0	0	0	0	0	0	0	0
85°	0	0	0	0	0	0	0	0	0	0	0
83.75°	0	0	0	0	0	0	0	0	0	0	0
82.5°	0	0	0	0	0	0	0	0	0	0	0
81.25°	0	0	0	0	0	0	0	0	0	0	0
80°	0	0	0	0	0	0	0	0	0	0	0
78.75°	0	0	0	0	0	0	0	0	0	0	0
77.5°	0	0	0	0	0	0	0	0	0	0	0
76.25°	0	0	0	0	0	0	0	0	0	0	0
75°	0	0	0	0	0	0	0	0	0	0	0
73.75°	0	0	0	0	0	0	0	0	0	0	0
72.5°	0	0	0	0	0	0	0	0	0	0	0
71.25°	0	0	0	0	0	0	0	0	0	0	0
70°	0	0	0	0	0	0	0	0	0	0	0
68.75°	0	0	0	0	0	0	0	0	0	0	0
67.5°	0	0	0	0	0	0	0	0	0	0	0
66.25°	0	0	0	0	0	0	0	0	0	0	0
65°	0	0	0	0	0	0	0	0	0	0	0
63.75°	0	0	0	0	0	0	0	0	0	0	0
62.5°	0	0	0	0	0	0	0	0	0	0	0
61.25°	0	0	0	0	0	0	0	0	0	0	0
60°	0	0	0	0	0	0	0	0	0	0	0
58.75°	0	0	0	0	0	0	0	0	0	0	0
57.5°	0	0	0	0	0	0	0	0	0	0	0
56.25°	0	0	0	0	0	0	0	0	0	0	0
55°	0	0	0	0	0	0	0	0	0	0	0
53.75°	0	0	0	0	0	0	0	0	0	0	0
52.5°	0	0	0	0	0	0	0	0	0	0	0
51.25°	0	0	0	0	0	0	0	0	0	0	0
50°	0	0	0	0	0	0	0	0	0	0	0
48.75°	0	0	0	0	0	0	0	0	0	0	0
47.5°	0	0	0	0	0	0	0	0	0	0	0
46.25°	0	0	0	0	0	0	0	0	0	0	0
45°	0	0	0	0	0	0	0	0	0	0	0
43.75°	1	0	0	0	0	0	0	0	0	0	0
42.5°	1	1	0	0	0	0	0	0	0	0	0
41.25°	1	1	1	1	0	0	0	0	0	0	0
40°	2	1	1	1	1	0	0	0	0	0	0
38.75°	2	2	1	1	1	1	0	0	0	0	0
37.5°	2	2	2	1	1	1	1	0	0	0	0
36.25°	2	2	2	2	1	1	1	0	0	0	0
35°	2	2	2	2	2	1	1	1	0	0	0



REPORT NUMBER: P220344 (CONVERTED FROM TYPE C PHOTOMETRY)  
 CATALOG NUMBER: 1002-[A1, P1, S1, SU1]-[RW, RI]-LED4097-S-BK-L1-UNV

**CANDELA DISTRIBUTION (continued):**

	33.75°	35°	36.25°	37.5°	38.75°	40°	41.25°	42.5°	43.75°	45°	46.25°
33.75°	2	2	2	2	2	2	1	1	1	0	0
32.5°	2	2	2	2	2	2	1	1	1	1	0
31.25°	3	2	2	2	2	2	2	1	1	1	0
30°	3	3	2	2	2	2	2	2	1	1	1
28.75°	3	3	2	2	2	2	2	2	1	1	1
27.5°	3	3	3	2	2	2	2	2	2	1	1
26.25°	3	3	3	3	2	2	2	2	2	1	1
25°	3	3	3	3	2	2	2	2	2	2	1
23.75°	4	3	3	3	3	2	2	2	2	2	1
22.5°	4	4	3	3	3	3	2	2	2	2	2
21.25°	5	4	3	3	3	3	2	2	2	2	2
20°	5	4	4	3	3	3	2	2	2	2	2
18.75°	5	5	4	3	3	3	3	2	2	2	2
17.5°	6	5	4	4	3	3	3	2	2	2	2
16.25°	6	5	5	4	3	3	3	3	2	2	2
15°	6	6	5	4	3	3	3	3	2	2	2
13.75°	7	6	5	4	4	3	3	3	2	2	2
12.5°	7	6	5	5	4	3	3	3	2	2	2
11.25°	7	6	6	5	4	3	3	3	3	2	2
10°	7	7	6	5	4	4	3	3	3	2	2
8.75°	8	7	6	5	4	4	3	3	3	2	2
7.5°	8	7	6	5	5	4	3	3	3	2	2
6.25°	8	7	6	6	5	4	3	3	3	2	2
5°	9	7	6	6	5	4	3	3	3	2	2
3.75°	9	7	7	6	5	4	3	3	3	2	2
2.5°	9	7	7	6	5	4	3	3	3	2	2
1.25°	9	7	7	6	5	4	3	3	3	2	2
0°	9	8	7	6	5	4	3	3	3	3	2
-1.25°	9	7	7	6	5	4	3	3	3	2	2
-2.5°	9	7	7	6	5	4	3	3	3	2	2
-3.75°	9	7	7	6	5	4	3	3	3	2	2
-5°	9	7	6	6	5	4	3	3	3	2	2
-6.25°	8	7	6	6	5	4	3	3	3	2	2
-7.5°	8	7	6	5	5	4	3	3	3	2	2
-8.75°	8	7	6	5	4	4	3	3	3	2	2
-10°	7	7	6	5	4	4	3	3	3	2	2
-11.25°	7	6	6	5	4	3	3	3	3	2	2
-12.5°	7	6	5	5	4	3	3	3	2	2	2
-13.75°	7	6	5	4	4	3	3	3	2	2	2
-15°	6	6	5	4	3	3	3	3	2	2	2
-16.25°	6	5	5	4	3	3	3	3	2	2	2
-17.5°	6	5	4	4	3	3	3	2	2	2	2
-18.75°	5	5	4	3	3	3	3	2	2	2	2
-20°	5	4	4	3	3	3	2	2	2	2	2
-21.25°	5	4	3	3	3	3	2	2	2	2	2



REPORT NUMBER: P220344 (CONVERTED FROM TYPE C PHOTOMETRY)  
 CATALOG NUMBER: 1002-[A1, P1, S1, SU1]-[RW, RI]-LED4097-S-BK-L1-UNV

**CANDELA DISTRIBUTION (continued):**

	33.75°	35°	36.25°	37.5°	38.75°	40°	41.25°	42.5°	43.75°	45°	46.25°
-22.5°	4	4	3	3	3	3	2	2	2	2	2
-23.75°	4	3	3	3	3	2	2	2	2	2	1
-25°	3	3	3	3	2	2	2	2	2	2	1
-26.25°	3	3	3	3	2	2	2	2	2	1	1
-27.5°	3	3	3	2	2	2	2	2	2	1	1
-28.75°	3	3	2	2	2	2	2	2	1	1	1
-30°	3	3	2	2	2	2	2	2	1	1	1
-31.25°	3	2	2	2	2	2	2	1	1	1	0
-32.5°	2	2	2	2	2	2	1	1	1	1	0
-33.75°	2	2	2	2	2	2	1	1	1	0	0
-35°	2	2	2	2	2	1	1	1	0	0	0
-36.25°	2	2	2	2	1	1	1	0	0	0	0
-37.5°	2	2	2	1	1	1	1	0	0	0	0
-38.75°	2	2	1	1	1	1	0	0	0	0	0
-40°	2	1	1	1	1	0	0	0	0	0	0
-41.25°	1	1	1	1	0	0	0	0	0	0	0
-42.5°	1	1	0	0	0	0	0	0	0	0	0
-43.75°	1	0	0	0	0	0	0	0	0	0	0
-45°	0	0	0	0	0	0	0	0	0	0	0
-46.25°	0	0	0	0	0	0	0	0	0	0	0
-47.5°	0	0	0	0	0	0	0	0	0	0	0
-48.75°	0	0	0	0	0	0	0	0	0	0	0
-50°	0	0	0	0	0	0	0	0	0	0	0
-51.25°	0	0	0	0	0	0	0	0	0	0	0
-52.5°	0	0	0	0	0	0	0	0	0	0	0
-53.75°	0	0	0	0	0	0	0	0	0	0	0
-55°	0	0	0	0	0	0	0	0	0	0	0
-56.25°	0	0	0	0	0	0	0	0	0	0	0
-57.5°	0	0	0	0	0	0	0	0	0	0	0
-58.75°	0	0	0	0	0	0	0	0	0	0	0
-60°	0	0	0	0	0	0	0	0	0	0	0
-61.25°	0	0	0	0	0	0	0	0	0	0	0
-62.5°	0	0	0	0	0	0	0	0	0	0	0
-63.75°	0	0	0	0	0	0	0	0	0	0	0
-65°	0	0	0	0	0	0	0	0	0	0	0
-66.25°	0	0	0	0	0	0	0	0	0	0	0
-67.5°	0	0	0	0	0	0	0	0	0	0	0
-68.75°	0	0	0	0	0	0	0	0	0	0	0
-70°	0	0	0	0	0	0	0	0	0	0	0
-71.25°	0	0	0	0	0	0	0	0	0	0	0
-72.5°	0	0	0	0	0	0	0	0	0	0	0
-73.75°	0	0	0	0	0	0	0	0	0	0	0
-75°	0	0	0	0	0	0	0	0	0	0	0
-76.25°	0	0	0	0	0	0	0	0	0	0	0
-77.5°	0	0	0	0	0	0	0	0	0	0	0



REPORT NUMBER: P220344 (CONVERTED FROM TYPE C PHOTOMETRY)  
CATALOG NUMBER: 1002-[A1, P1, S1, SU1]-[RW, RI]-LED4097-S-BK-L1-UNV

**CANDELA DISTRIBUTION (continued):**

	33.75°	35°	36.25°	37.5°	38.75°	40°	41.25°	42.5°	43.75°	45°	46.25°
-78.75°	0	0	0	0	0	0	0	0	0	0	0
-80°	0	0	0	0	0	0	0	0	0	0	0
-81.25°	0	0	0	0	0	0	0	0	0	0	0
-82.5°	0	0	0	0	0	0	0	0	0	0	0
-83.75°	0	0	0	0	0	0	0	0	0	0	0
-85°	0	0	0	0	0	0	0	0	0	0	0
-86.25°	0	0	0	0	0	0	0	0	0	0	0
-87.5°	0	0	0	0	0	0	0	0	0	0	0
-88.75°	0	0	0	0	0	0	0	0	0	0	0
-90°	0	0	0	0	0	0	0	0	0	0	0



REPORT NUMBER: P220344 (CONVERTED FROM TYPE C PHOTOMETRY)  
 CATALOG NUMBER: 1002-[A1, P1, S1, SU1]-[RW, RI]-LED4097-S-BK-L1-UNV

**CANDELA DISTRIBUTION (continued):**

	47.5°	48.75°	50°	51.25°	52.5°	53.75°	55°	56.25°	57.5°	58.75°	60°
90°	0	0	0	0	0	0	0	0	0	0	0
88.75°	0	0	0	0	0	0	0	0	0	0	0
87.5°	0	0	0	0	0	0	0	0	0	0	0
86.25°	0	0	0	0	0	0	0	0	0	0	0
85°	0	0	0	0	0	0	0	0	0	0	0
83.75°	0	0	0	0	0	0	0	0	0	0	0
82.5°	0	0	0	0	0	0	0	0	0	0	0
81.25°	0	0	0	0	0	0	0	0	0	0	0
80°	0	0	0	0	0	0	0	0	0	0	0
78.75°	0	0	0	0	0	0	0	0	0	0	0
77.5°	0	0	0	0	0	0	0	0	0	0	0
76.25°	0	0	0	0	0	0	0	0	0	0	0
75°	0	0	0	0	0	0	0	0	0	0	0
73.75°	0	0	0	0	0	0	0	0	0	0	0
72.5°	0	0	0	0	0	0	0	0	0	0	0
71.25°	0	0	0	0	0	0	0	0	0	0	0
70°	0	0	0	0	0	0	0	0	0	0	0
68.75°	0	0	0	0	0	0	0	0	0	0	0
67.5°	0	0	0	0	0	0	0	0	0	0	0
66.25°	0	0	0	0	0	0	0	0	0	0	0
65°	0	0	0	0	0	0	0	0	0	0	0
63.75°	0	0	0	0	0	0	0	0	0	0	0
62.5°	0	0	0	0	0	0	0	0	0	0	0
61.25°	0	0	0	0	0	0	0	0	0	0	0
60°	0	0	0	0	0	0	0	0	0	0	0
58.75°	0	0	0	0	0	0	0	0	0	0	0
57.5°	0	0	0	0	0	0	0	0	0	0	0
56.25°	0	0	0	0	0	0	0	0	0	0	0
55°	0	0	0	0	0	0	0	0	0	0	0
53.75°	0	0	0	0	0	0	0	0	0	0	0
52.5°	0	0	0	0	0	0	0	0	0	0	0
51.25°	0	0	0	0	0	0	0	0	0	0	0
50°	0	0	0	0	0	0	0	0	0	0	0
48.75°	0	0	0	0	0	0	0	0	0	0	0
47.5°	0	0	0	0	0	0	0	0	0	0	0
46.25°	0	0	0	0	0	0	0	0	0	0	0
45°	0	0	0	0	0	0	0	0	0	0	0
43.75°	0	0	0	0	0	0	0	0	0	0	0
42.5°	0	0	0	0	0	0	0	0	0	0	0
41.25°	0	0	0	0	0	0	0	0	0	0	0
40°	0	0	0	0	0	0	0	0	0	0	0
38.75°	0	0	0	0	0	0	0	0	0	0	0
37.5°	0	0	0	0	0	0	0	0	0	0	0
36.25°	0	0	0	0	0	0	0	0	0	0	0
35°	0	0	0	0	0	0	0	0	0	0	0



REPORT NUMBER: P220344 (CONVERTED FROM TYPE C PHOTOMETRY)  
 CATALOG NUMBER: 1002-[A1, P1, S1, SU1]-[RW, RI]-LED4097-S-BK-L1-UNV

**CANDELA DISTRIBUTION (continued):**

	47.5°	48.75°	50°	51.25°	52.5°	53.75°	55°	56.25°	57.5°	58.75°	60°
33.75°	0	0	0	0	0	0	0	0	0	0	0
32.5°	0	0	0	0	0	0	0	0	0	0	0
31.25°	0	0	0	0	0	0	0	0	0	0	0
30°	0	0	0	0	0	0	0	0	0	0	0
28.75°	0	0	0	0	0	0	0	0	0	0	0
27.5°	1	0	0	0	0	0	0	0	0	0	0
26.25°	1	0	0	0	0	0	0	0	0	0	0
25°	1	1	0	0	0	0	0	0	0	0	0
23.75°	1	1	0	0	0	0	0	0	0	0	0
22.5°	1	1	0	0	0	0	0	0	0	0	0
21.25°	1	1	1	0	0	0	0	0	0	0	0
20°	1	1	1	0	0	0	0	0	0	0	0
18.75°	2	1	1	0	0	0	0	0	0	0	0
17.5°	2	1	1	1	0	0	0	0	0	0	0
16.25°	2	1	1	1	0	0	0	0	0	0	0
15°	2	2	1	1	0	0	0	0	0	0	0
13.75°	2	2	1	1	0	0	0	0	0	0	0
12.5°	2	2	1	1	0	0	0	0	0	0	0
11.25°	2	2	1	1	1	0	0	0	0	0	0
10°	2	2	1	1	1	0	0	0	0	0	0
8.75°	2	2	1	1	1	0	0	0	0	0	0
7.5°	2	2	2	1	1	0	0	0	0	0	0
6.25°	2	2	2	1	1	0	0	0	0	0	0
5°	2	2	2	1	1	0	0	0	0	0	0
3.75°	2	2	2	1	1	0	0	0	0	0	0
2.5°	2	2	2	1	1	0	0	0	0	0	0
1.25°	2	2	2	1	1	0	0	0	0	0	0
0°	2	2	2	1	1	0	0	0	0	0	0
-1.25°	2	2	2	1	1	0	0	0	0	0	0
-2.5°	2	2	2	1	1	0	0	0	0	0	0
-3.75°	2	2	2	1	1	0	0	0	0	0	0
-5°	2	2	2	1	1	0	0	0	0	0	0
-6.25°	2	2	2	1	1	0	0	0	0	0	0
-7.5°	2	2	2	1	1	0	0	0	0	0	0
-8.75°	2	2	1	1	1	0	0	0	0	0	0
-10°	2	2	1	1	1	0	0	0	0	0	0
-11.25°	2	2	1	1	1	0	0	0	0	0	0
-12.5°	2	2	1	1	0	0	0	0	0	0	0
-13.75°	2	2	1	1	0	0	0	0	0	0	0
-15°	2	2	1	1	0	0	0	0	0	0	0
-16.25°	2	1	1	1	0	0	0	0	0	0	0
-17.5°	2	1	1	1	0	0	0	0	0	0	0
-18.75°	2	1	1	0	0	0	0	0	0	0	0
-20°	1	1	1	0	0	0	0	0	0	0	0
-21.25°	1	1	1	0	0	0	0	0	0	0	0





REPORT NUMBER: P220344 (CONVERTED FROM TYPE C PHOTOMETRY)  
 CATALOG NUMBER: 1002-[A1, P1, S1, SU1]-[RW, RI]-LED4097-S-BK-L1-UNV

**CANDELA DISTRIBUTION (continued):**

	47.5°	48.75°	50°	51.25°	52.5°	53.75°	55°	56.25°	57.5°	58.75°	60°
-22.5°	1	1	0	0	0	0	0	0	0	0	0
-23.75°	1	1	0	0	0	0	0	0	0	0	0
-25°	1	1	0	0	0	0	0	0	0	0	0
-26.25°	1	0	0	0	0	0	0	0	0	0	0
-27.5°	1	0	0	0	0	0	0	0	0	0	0
-28.75°	0	0	0	0	0	0	0	0	0	0	0
-30°	0	0	0	0	0	0	0	0	0	0	0
-31.25°	0	0	0	0	0	0	0	0	0	0	0
-32.5°	0	0	0	0	0	0	0	0	0	0	0
-33.75°	0	0	0	0	0	0	0	0	0	0	0
-35°	0	0	0	0	0	0	0	0	0	0	0
-36.25°	0	0	0	0	0	0	0	0	0	0	0
-37.5°	0	0	0	0	0	0	0	0	0	0	0
-38.75°	0	0	0	0	0	0	0	0	0	0	0
-40°	0	0	0	0	0	0	0	0	0	0	0
-41.25°	0	0	0	0	0	0	0	0	0	0	0
-42.5°	0	0	0	0	0	0	0	0	0	0	0
-43.75°	0	0	0	0	0	0	0	0	0	0	0
-45°	0	0	0	0	0	0	0	0	0	0	0
-46.25°	0	0	0	0	0	0	0	0	0	0	0
-47.5°	0	0	0	0	0	0	0	0	0	0	0
-48.75°	0	0	0	0	0	0	0	0	0	0	0
-50°	0	0	0	0	0	0	0	0	0	0	0
-51.25°	0	0	0	0	0	0	0	0	0	0	0
-52.5°	0	0	0	0	0	0	0	0	0	0	0
-53.75°	0	0	0	0	0	0	0	0	0	0	0
-55°	0	0	0	0	0	0	0	0	0	0	0
-56.25°	0	0	0	0	0	0	0	0	0	0	0
-57.5°	0	0	0	0	0	0	0	0	0	0	0
-58.75°	0	0	0	0	0	0	0	0	0	0	0
-60°	0	0	0	0	0	0	0	0	0	0	0
-61.25°	0	0	0	0	0	0	0	0	0	0	0
-62.5°	0	0	0	0	0	0	0	0	0	0	0
-63.75°	0	0	0	0	0	0	0	0	0	0	0
-65°	0	0	0	0	0	0	0	0	0	0	0
-66.25°	0	0	0	0	0	0	0	0	0	0	0
-67.5°	0	0	0	0	0	0	0	0	0	0	0
-68.75°	0	0	0	0	0	0	0	0	0	0	0
-70°	0	0	0	0	0	0	0	0	0	0	0
-71.25°	0	0	0	0	0	0	0	0	0	0	0
-72.5°	0	0	0	0	0	0	0	0	0	0	0
-73.75°	0	0	0	0	0	0	0	0	0	0	0
-75°	0	0	0	0	0	0	0	0	0	0	0
-76.25°	0	0	0	0	0	0	0	0	0	0	0
-77.5°	0	0	0	0	0	0	0	0	0	0	0



REPORT NUMBER: P220344 (CONVERTED FROM TYPE C PHOTOMETRY)  
CATALOG NUMBER: 1002-[A1, P1, S1, SU1]-[RW, RI]-LED4097-S-BK-L1-UNV

**CANDELA DISTRIBUTION (continued):**

	47.5°	48.75°	50°	51.25°	52.5°	53.75°	55°	56.25°	57.5°	58.75°	60°
-78.75°	0	0	0	0	0	0	0	0	0	0	0
-80°	0	0	0	0	0	0	0	0	0	0	0
-81.25°	0	0	0	0	0	0	0	0	0	0	0
-82.5°	0	0	0	0	0	0	0	0	0	0	0
-83.75°	0	0	0	0	0	0	0	0	0	0	0
-85°	0	0	0	0	0	0	0	0	0	0	0
-86.25°	0	0	0	0	0	0	0	0	0	0	0
-87.5°	0	0	0	0	0	0	0	0	0	0	0
-88.75°	0	0	0	0	0	0	0	0	0	0	0
-90°	0	0	0	0	0	0	0	0	0	0	0



REPORT NUMBER: P220344 (CONVERTED FROM TYPE C PHOTOMETRY)  
 CATALOG NUMBER: 1002-[A1, P1, S1, SU1]-[RW, RI]-LED4097-S-BK-L1-UNV

**CANDELA DISTRIBUTION (continued):**

	61.25°	62.5°	63.75°	65°	66.25°	67.5°	68.75°	70°	71.25°	72.5°	73.75°
90°	0	0	0	0	0	0	0	0	0	0	0
88.75°	0	0	0	0	0	0	0	0	0	0	0
87.5°	0	0	0	0	0	0	0	0	0	0	0
86.25°	0	0	0	0	0	0	0	0	0	0	0
85°	0	0	0	0	0	0	0	0	0	0	0
83.75°	0	0	0	0	0	0	0	0	0	0	0
82.5°	0	0	0	0	0	0	0	0	0	0	0
81.25°	0	0	0	0	0	0	0	0	0	0	0
80°	0	0	0	0	0	0	0	0	0	0	0
78.75°	0	0	0	0	0	0	0	0	0	0	0
77.5°	0	0	0	0	0	0	0	0	0	0	0
76.25°	0	0	0	0	0	0	0	0	0	0	0
75°	0	0	0	0	0	0	0	0	0	0	0
73.75°	0	0	0	0	0	0	0	0	0	0	0
72.5°	0	0	0	0	0	0	0	0	0	0	0
71.25°	0	0	0	0	0	0	0	0	0	0	0
70°	0	0	0	0	0	0	0	0	0	0	0
68.75°	0	0	0	0	0	0	0	0	0	0	0
67.5°	0	0	0	0	0	0	0	0	0	0	0
66.25°	0	0	0	0	0	0	0	0	0	0	0
65°	0	0	0	0	0	0	0	0	0	0	0
63.75°	0	0	0	0	0	0	0	0	0	0	0
62.5°	0	0	0	0	0	0	0	0	0	0	0
61.25°	0	0	0	0	0	0	0	0	0	0	0
60°	0	0	0	0	0	0	0	0	0	0	0
58.75°	0	0	0	0	0	0	0	0	0	0	0
57.5°	0	0	0	0	0	0	0	0	0	0	0
56.25°	0	0	0	0	0	0	0	0	0	0	0
55°	0	0	0	0	0	0	0	0	0	0	0
53.75°	0	0	0	0	0	0	0	0	0	0	0
52.5°	0	0	0	0	0	0	0	0	0	0	0
51.25°	0	0	0	0	0	0	0	0	0	0	0
50°	0	0	0	0	0	0	0	0	0	0	0
48.75°	0	0	0	0	0	0	0	0	0	0	0
47.5°	0	0	0	0	0	0	0	0	0	0	0
46.25°	0	0	0	0	0	0	0	0	0	0	0
45°	0	0	0	0	0	0	0	0	0	0	0
43.75°	0	0	0	0	0	0	0	0	0	0	0
42.5°	0	0	0	0	0	0	0	0	0	0	0
41.25°	0	0	0	0	0	0	0	0	0	0	0
40°	0	0	0	0	0	0	0	0	0	0	0
38.75°	0	0	0	0	0	0	0	0	0	0	0
37.5°	0	0	0	0	0	0	0	0	0	0	0
36.25°	0	0	0	0	0	0	0	0	0	0	0
35°	0	0	0	0	0	0	0	0	0	0	0



REPORT NUMBER: P220344 (CONVERTED FROM TYPE C PHOTOMETRY)  
 CATALOG NUMBER: 1002-[A1, P1, S1, SU1]-[RW, RI]-LED4097-S-BK-L1-UNV

**CANDELA DISTRIBUTION (continued):**

	61.25°	62.5°	63.75°	65°	66.25°	67.5°	68.75°	70°	71.25°	72.5°	73.75°
33.75°	0	0	0	0	0	0	0	0	0	0	0
32.5°	0	0	0	0	0	0	0	0	0	0	0
31.25°	0	0	0	0	0	0	0	0	0	0	0
30°	0	0	0	0	0	0	0	0	0	0	0
28.75°	0	0	0	0	0	0	0	0	0	0	0
27.5°	0	0	0	0	0	0	0	0	0	0	0
26.25°	0	0	0	0	0	0	0	0	0	0	0
25°	0	0	0	0	0	0	0	0	0	0	0
23.75°	0	0	0	0	0	0	0	0	0	0	0
22.5°	0	0	0	0	0	0	0	0	0	0	0
21.25°	0	0	0	0	0	0	0	0	0	0	0
20°	0	0	0	0	0	0	0	0	0	0	0
18.75°	0	0	0	0	0	0	0	0	0	0	0
17.5°	0	0	0	0	0	0	0	0	0	0	0
16.25°	0	0	0	0	0	0	0	0	0	0	0
15°	0	0	0	0	0	0	0	0	0	0	0
13.75°	0	0	0	0	0	0	0	0	0	0	0
12.5°	0	0	0	0	0	0	0	0	0	0	0
11.25°	0	0	0	0	0	0	0	0	0	0	0
10°	0	0	0	0	0	0	0	0	0	0	0
8.75°	0	0	0	0	0	0	0	0	0	0	0
7.5°	0	0	0	0	0	0	0	0	0	0	0
6.25°	0	0	0	0	0	0	0	0	0	0	0
5°	0	0	0	0	0	0	0	0	0	0	0
3.75°	0	0	0	0	0	0	0	0	0	0	0
2.5°	0	0	0	0	0	0	0	0	0	0	0
1.25°	0	0	0	0	0	0	0	0	0	0	0
0°	0	0	0	0	0	0	0	0	0	0	0
-1.25°	0	0	0	0	0	0	0	0	0	0	0
-2.5°	0	0	0	0	0	0	0	0	0	0	0
-3.75°	0	0	0	0	0	0	0	0	0	0	0
-5°	0	0	0	0	0	0	0	0	0	0	0
-6.25°	0	0	0	0	0	0	0	0	0	0	0
-7.5°	0	0	0	0	0	0	0	0	0	0	0
-8.75°	0	0	0	0	0	0	0	0	0	0	0
-10°	0	0	0	0	0	0	0	0	0	0	0
-11.25°	0	0	0	0	0	0	0	0	0	0	0
-12.5°	0	0	0	0	0	0	0	0	0	0	0
-13.75°	0	0	0	0	0	0	0	0	0	0	0
-15°	0	0	0	0	0	0	0	0	0	0	0
-16.25°	0	0	0	0	0	0	0	0	0	0	0
-17.5°	0	0	0	0	0	0	0	0	0	0	0
-18.75°	0	0	0	0	0	0	0	0	0	0	0
-20°	0	0	0	0	0	0	0	0	0	0	0
-21.25°	0	0	0	0	0	0	0	0	0	0	0



REPORT NUMBER: P220344 (CONVERTED FROM TYPE C PHOTOMETRY)  
 CATALOG NUMBER: 1002-[A1, P1, S1, SU1]-[RW, RI]-LED4097-S-BK-L1-UNV

**CANDELA DISTRIBUTION (continued):**

	61.25°	62.5°	63.75°	65°	66.25°	67.5°	68.75°	70°	71.25°	72.5°	73.75°
-22.5°	0	0	0	0	0	0	0	0	0	0	0
-23.75°	0	0	0	0	0	0	0	0	0	0	0
-25°	0	0	0	0	0	0	0	0	0	0	0
-26.25°	0	0	0	0	0	0	0	0	0	0	0
-27.5°	0	0	0	0	0	0	0	0	0	0	0
-28.75°	0	0	0	0	0	0	0	0	0	0	0
-30°	0	0	0	0	0	0	0	0	0	0	0
-31.25°	0	0	0	0	0	0	0	0	0	0	0
-32.5°	0	0	0	0	0	0	0	0	0	0	0
-33.75°	0	0	0	0	0	0	0	0	0	0	0
-35°	0	0	0	0	0	0	0	0	0	0	0
-36.25°	0	0	0	0	0	0	0	0	0	0	0
-37.5°	0	0	0	0	0	0	0	0	0	0	0
-38.75°	0	0	0	0	0	0	0	0	0	0	0
-40°	0	0	0	0	0	0	0	0	0	0	0
-41.25°	0	0	0	0	0	0	0	0	0	0	0
-42.5°	0	0	0	0	0	0	0	0	0	0	0
-43.75°	0	0	0	0	0	0	0	0	0	0	0
-45°	0	0	0	0	0	0	0	0	0	0	0
-46.25°	0	0	0	0	0	0	0	0	0	0	0
-47.5°	0	0	0	0	0	0	0	0	0	0	0
-48.75°	0	0	0	0	0	0	0	0	0	0	0
-50°	0	0	0	0	0	0	0	0	0	0	0
-51.25°	0	0	0	0	0	0	0	0	0	0	0
-52.5°	0	0	0	0	0	0	0	0	0	0	0
-53.75°	0	0	0	0	0	0	0	0	0	0	0
-55°	0	0	0	0	0	0	0	0	0	0	0
-56.25°	0	0	0	0	0	0	0	0	0	0	0
-57.5°	0	0	0	0	0	0	0	0	0	0	0
-58.75°	0	0	0	0	0	0	0	0	0	0	0
-60°	0	0	0	0	0	0	0	0	0	0	0
-61.25°	0	0	0	0	0	0	0	0	0	0	0
-62.5°	0	0	0	0	0	0	0	0	0	0	0
-63.75°	0	0	0	0	0	0	0	0	0	0	0
-65°	0	0	0	0	0	0	0	0	0	0	0
-66.25°	0	0	0	0	0	0	0	0	0	0	0
-67.5°	0	0	0	0	0	0	0	0	0	0	0
-68.75°	0	0	0	0	0	0	0	0	0	0	0
-70°	0	0	0	0	0	0	0	0	0	0	0
-71.25°	0	0	0	0	0	0	0	0	0	0	0
-72.5°	0	0	0	0	0	0	0	0	0	0	0
-73.75°	0	0	0	0	0	0	0	0	0	0	0
-75°	0	0	0	0	0	0	0	0	0	0	0
-76.25°	0	0	0	0	0	0	0	0	0	0	0
-77.5°	0	0	0	0	0	0	0	0	0	0	0



REPORT NUMBER: P220344 (CONVERTED FROM TYPE C PHOTOMETRY)  
CATALOG NUMBER: 1002-[A1, P1, S1, SU1]-[RW, RI]-LED4097-S-BK-L1-UNV

**CANDELA DISTRIBUTION (continued):**

	61.25°	62.5°	63.75°	65°	66.25°	67.5°	68.75°	70°	71.25°	72.5°	73.75°
-78.75°	0	0	0	0	0	0	0	0	0	0	0
-80°	0	0	0	0	0	0	0	0	0	0	0
-81.25°	0	0	0	0	0	0	0	0	0	0	0
-82.5°	0	0	0	0	0	0	0	0	0	0	0
-83.75°	0	0	0	0	0	0	0	0	0	0	0
-85°	0	0	0	0	0	0	0	0	0	0	0
-86.25°	0	0	0	0	0	0	0	0	0	0	0
-87.5°	0	0	0	0	0	0	0	0	0	0	0
-88.75°	0	0	0	0	0	0	0	0	0	0	0
-90°	0	0	0	0	0	0	0	0	0	0	0



REPORT NUMBER: P220344 (CONVERTED FROM TYPE C PHOTOMETRY)  
 CATALOG NUMBER: 1002-[A1, P1, S1, SU1]-[RW, RI]-LED4097-S-BK-L1-UNV

**CANDELA DISTRIBUTION (continued):**

	75°	76.25°	77.5°	78.75°	80°	81.25°	82.5°	83.75°	85°	86.25°	87.5°
90°	0	0	0	0	0	0	0	0	0	0	0
88.75°	0	0	0	0	0	0	0	0	0	0	0
87.5°	0	0	0	0	0	0	0	0	0	0	0
86.25°	0	0	0	0	0	0	0	0	0	0	0
85°	0	0	0	0	0	0	0	0	0	0	0
83.75°	0	0	0	0	0	0	0	0	0	0	0
82.5°	0	0	0	0	0	0	0	0	0	0	0
81.25°	0	0	0	0	0	0	0	0	0	0	0
80°	0	0	0	0	0	0	0	0	0	0	0
78.75°	0	0	0	0	0	0	0	0	0	0	0
77.5°	0	0	0	0	0	0	0	0	0	0	0
76.25°	0	0	0	0	0	0	0	0	0	0	0
75°	0	0	0	0	0	0	0	0	0	0	0
73.75°	0	0	0	0	0	0	0	0	0	0	0
72.5°	0	0	0	0	0	0	0	0	0	0	0
71.25°	0	0	0	0	0	0	0	0	0	0	0
70°	0	0	0	0	0	0	0	0	0	0	0
68.75°	0	0	0	0	0	0	0	0	0	0	0
67.5°	0	0	0	0	0	0	0	0	0	0	0
66.25°	0	0	0	0	0	0	0	0	0	0	0
65°	0	0	0	0	0	0	0	0	0	0	0
63.75°	0	0	0	0	0	0	0	0	0	0	0
62.5°	0	0	0	0	0	0	0	0	0	0	0
61.25°	0	0	0	0	0	0	0	0	0	0	0
60°	0	0	0	0	0	0	0	0	0	0	0
58.75°	0	0	0	0	0	0	0	0	0	0	0
57.5°	0	0	0	0	0	0	0	0	0	0	0
56.25°	0	0	0	0	0	0	0	0	0	0	0
55°	0	0	0	0	0	0	0	0	0	0	0
53.75°	0	0	0	0	0	0	0	0	0	0	0
52.5°	0	0	0	0	0	0	0	0	0	0	0
51.25°	0	0	0	0	0	0	0	0	0	0	0
50°	0	0	0	0	0	0	0	0	0	0	0
48.75°	0	0	0	0	0	0	0	0	0	0	0
47.5°	0	0	0	0	0	0	0	0	0	0	0
46.25°	0	0	0	0	0	0	0	0	0	0	0
45°	0	0	0	0	0	0	0	0	0	0	0
43.75°	0	0	0	0	0	0	0	0	0	0	0
42.5°	0	0	0	0	0	0	0	0	0	0	0
41.25°	0	0	0	0	0	0	0	0	0	0	0
40°	0	0	0	0	0	0	0	0	0	0	0
38.75°	0	0	0	0	0	0	0	0	0	0	0
37.5°	0	0	0	0	0	0	0	0	0	0	0
36.25°	0	0	0	0	0	0	0	0	0	0	0
35°	0	0	0	0	0	0	0	0	0	0	0



REPORT NUMBER: P220344 (CONVERTED FROM TYPE C PHOTOMETRY)  
 CATALOG NUMBER: 1002-[A1, P1, S1, SU1]-[RW, RI]-LED4097-S-BK-L1-UNV

**CANDELA DISTRIBUTION (continued):**

	75°	76.25°	77.5°	78.75°	80°	81.25°	82.5°	83.75°	85°	86.25°	87.5°
33.75°	0	0	0	0	0	0	0	0	0	0	0
32.5°	0	0	0	0	0	0	0	0	0	0	0
31.25°	0	0	0	0	0	0	0	0	0	0	0
30°	0	0	0	0	0	0	0	0	0	0	0
28.75°	0	0	0	0	0	0	0	0	0	0	0
27.5°	0	0	0	0	0	0	0	0	0	0	0
26.25°	0	0	0	0	0	0	0	0	0	0	0
25°	0	0	0	0	0	0	0	0	0	0	0
23.75°	0	0	0	0	0	0	0	0	0	0	0
22.5°	0	0	0	0	0	0	0	0	0	0	0
21.25°	0	0	0	0	0	0	0	0	0	0	0
20°	0	0	0	0	0	0	0	0	0	0	0
18.75°	0	0	0	0	0	0	0	0	0	0	0
17.5°	0	0	0	0	0	0	0	0	0	0	0
16.25°	0	0	0	0	0	0	0	0	0	0	0
15°	0	0	0	0	0	0	0	0	0	0	0
13.75°	0	0	0	0	0	0	0	0	0	0	0
12.5°	0	0	0	0	0	0	0	0	0	0	0
11.25°	0	0	0	0	0	0	0	0	0	0	0
10°	0	0	0	0	0	0	0	0	0	0	0
8.75°	0	0	0	0	0	0	0	0	0	0	0
7.5°	0	0	0	0	0	0	0	0	0	0	0
6.25°	0	0	0	0	0	0	0	0	0	0	0
5°	0	0	0	0	0	0	0	0	0	0	0
3.75°	0	0	0	0	0	0	0	0	0	0	0
2.5°	0	0	0	0	0	0	0	0	0	0	0
1.25°	0	0	0	0	0	0	0	0	0	0	0
0°	0	0	0	0	0	0	0	0	0	0	0
-1.25°	0	0	0	0	0	0	0	0	0	0	0
-2.5°	0	0	0	0	0	0	0	0	0	0	0
-3.75°	0	0	0	0	0	0	0	0	0	0	0
-5°	0	0	0	0	0	0	0	0	0	0	0
-6.25°	0	0	0	0	0	0	0	0	0	0	0
-7.5°	0	0	0	0	0	0	0	0	0	0	0
-8.75°	0	0	0	0	0	0	0	0	0	0	0
-10°	0	0	0	0	0	0	0	0	0	0	0
-11.25°	0	0	0	0	0	0	0	0	0	0	0
-12.5°	0	0	0	0	0	0	0	0	0	0	0
-13.75°	0	0	0	0	0	0	0	0	0	0	0
-15°	0	0	0	0	0	0	0	0	0	0	0
-16.25°	0	0	0	0	0	0	0	0	0	0	0
-17.5°	0	0	0	0	0	0	0	0	0	0	0
-18.75°	0	0	0	0	0	0	0	0	0	0	0
-20°	0	0	0	0	0	0	0	0	0	0	0
-21.25°	0	0	0	0	0	0	0	0	0	0	0





REPORT NUMBER: P220344 (CONVERTED FROM TYPE C PHOTOMETRY)  
 CATALOG NUMBER: 1002-[A1, P1, S1, SU1]-[RW, RI]-LED4097-S-BK-L1-UNV

**CANDELA DISTRIBUTION (continued):**

	75°	76.25°	77.5°	78.75°	80°	81.25°	82.5°	83.75°	85°	86.25°	87.5°
-22.5°	0	0	0	0	0	0	0	0	0	0	0
-23.75°	0	0	0	0	0	0	0	0	0	0	0
-25°	0	0	0	0	0	0	0	0	0	0	0
-26.25°	0	0	0	0	0	0	0	0	0	0	0
-27.5°	0	0	0	0	0	0	0	0	0	0	0
-28.75°	0	0	0	0	0	0	0	0	0	0	0
-30°	0	0	0	0	0	0	0	0	0	0	0
-31.25°	0	0	0	0	0	0	0	0	0	0	0
-32.5°	0	0	0	0	0	0	0	0	0	0	0
-33.75°	0	0	0	0	0	0	0	0	0	0	0
-35°	0	0	0	0	0	0	0	0	0	0	0
-36.25°	0	0	0	0	0	0	0	0	0	0	0
-37.5°	0	0	0	0	0	0	0	0	0	0	0
-38.75°	0	0	0	0	0	0	0	0	0	0	0
-40°	0	0	0	0	0	0	0	0	0	0	0
-41.25°	0	0	0	0	0	0	0	0	0	0	0
-42.5°	0	0	0	0	0	0	0	0	0	0	0
-43.75°	0	0	0	0	0	0	0	0	0	0	0
-45°	0	0	0	0	0	0	0	0	0	0	0
-46.25°	0	0	0	0	0	0	0	0	0	0	0
-47.5°	0	0	0	0	0	0	0	0	0	0	0
-48.75°	0	0	0	0	0	0	0	0	0	0	0
-50°	0	0	0	0	0	0	0	0	0	0	0
-51.25°	0	0	0	0	0	0	0	0	0	0	0
-52.5°	0	0	0	0	0	0	0	0	0	0	0
-53.75°	0	0	0	0	0	0	0	0	0	0	0
-55°	0	0	0	0	0	0	0	0	0	0	0
-56.25°	0	0	0	0	0	0	0	0	0	0	0
-57.5°	0	0	0	0	0	0	0	0	0	0	0
-58.75°	0	0	0	0	0	0	0	0	0	0	0
-60°	0	0	0	0	0	0	0	0	0	0	0
-61.25°	0	0	0	0	0	0	0	0	0	0	0
-62.5°	0	0	0	0	0	0	0	0	0	0	0
-63.75°	0	0	0	0	0	0	0	0	0	0	0
-65°	0	0	0	0	0	0	0	0	0	0	0
-66.25°	0	0	0	0	0	0	0	0	0	0	0
-67.5°	0	0	0	0	0	0	0	0	0	0	0
-68.75°	0	0	0	0	0	0	0	0	0	0	0
-70°	0	0	0	0	0	0	0	0	0	0	0
-71.25°	0	0	0	0	0	0	0	0	0	0	0
-72.5°	0	0	0	0	0	0	0	0	0	0	0
-73.75°	0	0	0	0	0	0	0	0	0	0	0
-75°	0	0	0	0	0	0	0	0	0	0	0
-76.25°	0	0	0	0	0	0	0	0	0	0	0
-77.5°	0	0	0	0	0	0	0	0	0	0	0



REPORT NUMBER: P220344 (CONVERTED FROM TYPE C PHOTOMETRY)  
CATALOG NUMBER: 1002-[A1, P1, S1, SU1]-[RW, RI]-LED4097-S-BK-L1-UNV

**CANDELA DISTRIBUTION (continued):**

	75°	76.25°	77.5°	78.75°	80°	81.25°	82.5°	83.75°	85°	86.25°	87.5°
-78.75°	0	0	0	0	0	0	0	0	0	0	0
-80°	0	0	0	0	0	0	0	0	0	0	0
-81.25°	0	0	0	0	0	0	0	0	0	0	0
-82.5°	0	0	0	0	0	0	0	0	0	0	0
-83.75°	0	0	0	0	0	0	0	0	0	0	0
-85°	0	0	0	0	0	0	0	0	0	0	0
-86.25°	0	0	0	0	0	0	0	0	0	0	0
-87.5°	0	0	0	0	0	0	0	0	0	0	0
-88.75°	0	0	0	0	0	0	0	0	0	0	0
-90°	0	0	0	0	0	0	0	0	0	0	0



REPORT NUMBER: P220344 (CONVERTED FROM TYPE C PHOTOMETRY)  
CATALOG NUMBER: 1002-[A1, P1, S1, SU1]-[RW, RI]-LED4097-S-BK-L1-UNV

**CANDELA DISTRIBUTION (continued):**

	88.75°	90°
90°	0	0
88.75°	0	0
87.5°	0	0
86.25°	0	0
85°	0	0
83.75°	0	0
82.5°	0	0
81.25°	0	0
80°	0	0
78.75°	0	0
77.5°	0	0
76.25°	0	0
75°	0	0
73.75°	0	0
72.5°	0	0
71.25°	0	0
70°	0	0
68.75°	0	0
67.5°	0	0
66.25°	0	0
65°	0	0
63.75°	0	0
62.5°	0	0
61.25°	0	0
60°	0	0
58.75°	0	0
57.5°	0	0
56.25°	0	0
55°	0	0
53.75°	0	0
52.5°	0	0
51.25°	0	0
50°	0	0
48.75°	0	0
47.5°	0	0
46.25°	0	0
45°	0	0
43.75°	0	0
42.5°	0	0
41.25°	0	0
40°	0	0
38.75°	0	0
37.5°	0	0
36.25°	0	0
35°	0	0



REPORT NUMBER: P220344 (CONVERTED FROM TYPE C PHOTOMETRY)  
 CATALOG NUMBER: 1002-[A1, P1, S1, SU1]-[RW, RI]-LED4097-S-BK-L1-UNV

**CANDELA DISTRIBUTION (continued):**

	88.75°	90°
33.75°	0	0
32.5°	0	0
31.25°	0	0
30°	0	0
28.75°	0	0
27.5°	0	0
26.25°	0	0
25°	0	0
23.75°	0	0
22.5°	0	0
21.25°	0	0
20°	0	0
18.75°	0	0
17.5°	0	0
16.25°	0	0
15°	0	0
13.75°	0	0
12.5°	0	0
11.25°	0	0
10°	0	0
8.75°	0	0
7.5°	0	0
6.25°	0	0
5°	0	0
3.75°	0	0
2.5°	0	0
1.25°	0	0
0°	0	0
-1.25°	0	0
-2.5°	0	0
-3.75°	0	0
-5°	0	0
-6.25°	0	0
-7.5°	0	0
-8.75°	0	0
-10°	0	0
-11.25°	0	0
-12.5°	0	0
-13.75°	0	0
-15°	0	0
-16.25°	0	0
-17.5°	0	0
-18.75°	0	0
-20°	0	0
-21.25°	0	0



REPORT NUMBER: P220344 (CONVERTED FROM TYPE C PHOTOMETRY)  
CATALOG NUMBER: 1002-[A1, P1, S1, SU1]-[RW, RI]-LED4097-S-BK-L1-UNV

**CANDELA DISTRIBUTION (continued):**

	88.75°	90°
-22.5°	0	0
-23.75°	0	0
-25°	0	0
-26.25°	0	0
-27.5°	0	0
-28.75°	0	0
-30°	0	0
-31.25°	0	0
-32.5°	0	0
-33.75°	0	0
-35°	0	0
-36.25°	0	0
-37.5°	0	0
-38.75°	0	0
-40°	0	0
-41.25°	0	0
-42.5°	0	0
-43.75°	0	0
-45°	0	0
-46.25°	0	0
-47.5°	0	0
-48.75°	0	0
-50°	0	0
-51.25°	0	0
-52.5°	0	0
-53.75°	0	0
-55°	0	0
-56.25°	0	0
-57.5°	0	0
-58.75°	0	0
-60°	0	0
-61.25°	0	0
-62.5°	0	0
-63.75°	0	0
-65°	0	0
-66.25°	0	0
-67.5°	0	0
-68.75°	0	0
-70°	0	0
-71.25°	0	0
-72.5°	0	0
-73.75°	0	0
-75°	0	0
-76.25°	0	0
-77.5°	0	0



REPORT NUMBER: P220344 (CONVERTED FROM TYPE C PHOTOMETRY)  
CATALOG NUMBER: 1002-[A1, P1, S1, SU1]-[RW, RI]-LED4097-S-BK-L1-UNV

**CANDELA DISTRIBUTION (continued):**

	88.75°	90°
-78.75°	0	0
-80°	0	0
-81.25°	0	0
-82.5°	0	0
-83.75°	0	0
-85°	0	0
-86.25°	0	0
-87.5°	0	0
-88.75°	0	0
-90°	0	0

(END OF REPORT)